

**SALMONID POPULATION INFORMATION
INTEGRATION AND SYNTHESIS
STUDY REPORT
DON PEDRO PROJECT
FERC NO. 2299**



Prepared for:
Turlock Irrigation District – Turlock, California
Modesto Irrigation District – Modesto, California

Prepared by:
Stillwater Sciences

January 2013

Salmonid Population Information Integration and Synthesis Study Report

TABLE OF CONTENTS

Section No.	Description	Page No.
1.0	INTRODUCTION	1-1
1.1	General Description of the Don Pedro Project	1-1
1.2	Relicensing Process	1-1
1.3	Study Plan	1-1
2.0	STUDY GOALS AND OBJECTIVES	2-1
3.0	STUDY AREA.....	3-1
4.0	METHODOLOGY	4-1
4.1	Data Compilation	4-1
4.2	Data Analysis	4-1
4.3	Identification of Key Issues Affecting Tuolumne River Salmonids.....	4-2
5.0	RESULTS	5-1
5.1	Primary Ecosystem Inputs and Other Issues Affecting Tuolumne River Salmonids 5-1	
5.1.1	Water Supply and Instream Flows	5-2
5.1.2	Sediment Supply and Transport.....	5-4
5.1.3	Anthropogenic Effects	5-5
5.1.4	Climate and Meteorology	5-7
5.2	Key Issues Affecting Tuolumne River Fall-run Chinook Salmon.....	5-8
5.2.1	Upstream Migration	5-17
5.2.1.1	Factors Affecting Arrival at Spawning Grounds	5-17
5.2.1.2	Factors Contributing to Direct and Indirect Mortality	5-18
5.2.2	Spawning.....	5-18
5.2.2.1	Factors Contributing to Chinook salmon Spawning Success	5-19
5.2.2.2	Factors Contributing to Direct and Indirect Mortality	5-20
5.2.3	Egg Incubation, Alevin Development, and Fry Emergence	5-21
5.2.3.1	Factors Contributing to Egg Incubation, and Fry Emergence ...	5-21
5.2.3.2	Factors Contributing to Direct and Indirect Mortality	5-21
5.2.4	In-river Rearing/Outmigration	5-23
5.2.4.1	Factors Contributing to Juvenile Growth and Smoltification	5-25
5.2.4.2	Factors Contributing to Direct and Indirect Mortality	5-27

5.2.5	Delta Rearing/Outmigration.....	5-28
5.2.5.1	Factors Contributing to Juvenile Growth and Smoltification	5-28
5.2.5.2	Factors Contributing to Direct and Indirect Mortality	5-30
5.2.6	Ocean Rearing.....	5-31
5.2.6.1	Factors Contributing to Adult Growth in the Pacific Ocean.....	5-32
5.2.6.2	Factors Contributing to Direct and Indirect Mortality	5-33
5.3	Key Issues Affecting <i>O. mykiss</i>	5-33
5.3.1	Upmigration	5-43
5.3.1.1	Factors Affecting Arrival at Spawning Grounds	5-43
5.3.1.2	Factors Contributing to Direct and Indirect Mortality	5-44
5.3.2	Spawning.....	5-44
5.3.2.1	Factors Contributing to <i>O. mykiss</i> Spawning Success	5-45
5.3.2.2	Factors Contributing to Direct and Indirect Mortality	5-45
5.3.3	Egg Incubation, Alevin Development, and Fry Emergence	5-45
5.3.3.1	Factors Contributing to Egg Incubation, and Fry Emergence ...	5-46
5.3.3.2	Factors Contributing to Direct and Indirect Mortality	5-46
5.3.4	In-river Rearing/Outmigration	5-46
5.3.4.1	Factors Contributing to Juvenile Growth and Smoltification	5-50
5.3.4.2	Factors Contributing to Direct and Indirect Mortality	5-52
5.3.5	Delta Outmigration	5-53
5.3.5.1	Factors Contributing to Growth and Smoltification	5-53
5.3.5.2	Factors Contributing to Direct and Indirect Mortality	5-54
5.3.6	Ocean Rearing.....	5-54
5.3.6.1	Factors Contributing to Adult Growth in the Pacific Ocean.....	5-55
5.3.6.2	Factors Contributing to Direct and Indirect Mortality	5-55
6.0	DISCUSSION AND FINDINGS.....	6-1
6.1	Tuolumne River Fall run Chinook salmon	6-1
6.2	Anadromous and Resident <i>O. mykiss</i> originating in the Tuolumne River.....	6-3
7.0	STUDY VARIANCES AND MODIFICATIONS	7-1
8.0	REFERENCES	8-1

List of Figures		
Figure No.	Description	Page No.
Figure 1.1-1.	Don Pedro Project location.	1-2
Figure 5.2-1.	Fall-run Chinook salmon life cycle through the Pacific Ocean, San Francisco estuary, Delta, lower San Joaquin, and Tuolumne Rivers.	5-10
Figure 5.2-2.	Dates of first observation of adult salmon near La Grange (1981–2006).	5-17
Figure 5.2-3.	Tuolumne River Chinook salmon run estimates, 1971-2011 (Years 2009-2011 based on weir counts).	5-19
Figure 5.2-4.	Average juvenile salmon density in all seine hauls by survey with estimated escapement (1989–2011).	5-23
Figure 5.2-5.	Sacramento River Chinook salmon abundance from ocean and Sacramento River harvest plus escapement (1984–2011).	5-32
Figure 5.3-1.	Central Valley steelhead and rainbow trout life cycle through the Pacific Ocean, San Francisco estuary, Delta, lower San Joaquin, and Tuolumne rivers.	5-35
Figure 5.3-2.	Seasonal sizes of juvenile <i>O. mykiss</i> captured during Tuolumne River seining surveys, 2001–2011.	5-47
Figure 5.3-3.	Population size estimates (95% CI) of juvenile (<150 mm) and adult (≥150 mm) <i>O. mykiss</i> in the Tuolumne River, July 2008 through September 2011.	5-49
Figure 5.3-4.	Comparison of Age 0+ vs. Age 1+ <i>O. mykiss</i> density in pool head habitats sampled in the Tuolumne River (2008-2011).	5-51

List of Tables		
Table No.	Description	Page No.
Table 5.2-1.	General life history timing of Fall-run Chinook salmon in the Study Area.	5-9
Table 5.2-2.	Summary Issues affecting Tuolumne River Chinook salmon populations.	5-11
Table 5.2-3.	Estimated rotary screw trap passage of juvenile Chinook salmon by water year and type at Waterford and Shiloh/Grayson (1995–2011).	5-24
Table 5.3-1.	Generalized life history timing for Central Valley steelhead and rainbow trout in the Study Area.	5-34
Table 5.3-2.	Summary issues affecting Tuolumne River <i>O. mykiss</i> populations.	5-37
Table 5.3-3.	River-wide distribution and number of <i>O. mykiss</i> observed (all sizes combined) in Tuolumne River snorkel surveys, 2001–2011.	5-48

List of Attachments	
Attachment A	Information Sources Provided for Review by Relicensing Participants as part of Consultation Process for Workshops No. 1 and No. 2
Attachment B	Chinook salmon Conceptual Models by Life Stage
Attachment C	<i>O. mykiss</i> Conceptual Models by Life Stage

List of Acronyms

ac	acres
ACEC	Area of Critical Environmental Concern
AF	acre-feet
ACOE	U.S. Army Corps of Engineers
ADA	Americans with Disabilities Act
ALJ	Administrative Law Judge
APE	Area of Potential Effect
ARMR	Archaeological Resource Management Report
BA	Biological Assessment
BDCP	Bay-Delta Conservation Plan
BLM	U.S. Department of the Interior, Bureau of Land Management
BLM-S	Bureau of Land Management – Sensitive Species
BMI	Benthic macroinvertebrates
BMP	Best Management Practices
BO	Biological Opinion
CalEPPC	California Exotic Pest Plant Council
CalSPA	California Sports Fisherman Association
CAS	California Academy of Sciences
CCC	Criterion Continuous Concentrations
CCIC	Central California Information Center
CCSF	City and County of San Francisco
CCVHJV	California Central Valley Habitat Joint Venture
CD	Compact Disc
CDBW	California Department of Boating and Waterways
CDEC	California Data Exchange Center
CDFA	California Department of Food and Agriculture
CDFG	California Department of Fish and Game (as of January 2013, Department of Fish and Wildlife)
CDMG	California Division of Mines and Geology
CDPR	California Department of Pesticide Regulation
CDWR	California Department of Water Resources

CDOF	California Department of Finance
CDPH	California Department of Public Health
CDPR	California Department of Parks and Recreation
CDSOD	California Division of Safety of Dams
CDWR	California Department of Water Resources
CE	California Endangered Species
CEII	Critical Energy Infrastructure Information
CEQA	California Environmental Quality Act
CESA	California Endangered Species Act
CFR	Code of Federal Regulations
CFM	Constant Fractional Marking Program
cfs	cubic feet per second
CGS	California Geological Survey
CMAP	California Monitoring and Assessment Program
CMC	Criterion Maximum Concentrations
CNDDB	California Natural Diversity Database
CNPS	California Native Plant Society
CORP	California Outdoor Recreation Plan
CPUE	Catch Per Unit Effort
CRAM	California Rapid Assessment Method
CRLF	California Red-Legged Frog
CRRF	California Rivers Restoration Fund
CSAS	Central Sierra Audubon Society
CSBP	California Stream Bioassessment Procedure
CT	California Threatened Species
CTR	California Toxics Rule
CTS	California Tiger Salamander
CVP	Central Valley Project
CVRWQCB	Central Valley Regional Water Quality Control Board
CWA	Clean Water Act
CWHR	California Wildlife Habitat Relationship
Districts	Turlock Irrigation District and Modesto Irrigation District
DLA	Draft License Application

DRERIP.....	Draft Regional Ecosystem Restoration Implementation Plan
DPRA.....	Don Pedro Recreation Agency
DPS.....	Distinct Population Segment
EA.....	Environmental Assessment
EC.....	Electrical Conductivity
EFH.....	Essential Fish Habitat
EIR.....	Environmental Impact Report
EIS.....	Environmental Impact Statement
EPA.....	U.S. Environmental Protection Agency
ESA.....	Federal Endangered Species Act
ESRCD.....	East Stanislaus Resource Conservation District
ESU.....	Evolutionary Significant Unit
EWUA.....	Effective Weighted Useable Area
FERC.....	Federal Energy Regulatory Commission
FFS.....	Foothills Fault System
FL.....	Fork length
FMU.....	Fire Management Unit
FOT.....	Friends of the Tuolumne
FPC.....	Federal Power Commission
ft/mi.....	feet per mile
FWCA.....	Fish and Wildlife Coordination Act
FYLF.....	Foothill Yellow-Legged Frog
g.....	grams
GIS.....	Geographic Information System
GLO.....	General Land Office
GPS.....	Global Positioning System
HCP.....	Habitat Conservation Plan
HHWP.....	Hetch Hetchy Water and Power
HORB.....	Head of Old River Barrier
HPMP.....	Historic Properties Management Plan
ILP.....	Integrated Licensing Process
ISAB.....	Independent Scientific Advisory Board
ISR.....	Initial Study Report

ITA	Indian Trust Assets
JHRC	Joint Hatchery Review Committee
kV	kilovolt
m	meters
M&I	Municipal and Industrial
MCL	Maximum Contaminant Level
mg/kg	milligrams/kilogram
mg/L	milligrams per liter
mgd	million gallons per day
mi	miles
mi ²	square miles
MID	Modesto Irrigation District
MOU	Memorandum of Understanding
MRFF	Merced River Fish Facility
MSCS	Multi-Species Conservation Strategy
msl	mean sea level
MVA	Megavolt Ampere
MW	megawatt
MWh	megawatt hour
mya	million years ago
NAE	National Academy of Engineering
NAHC	Native American Heritage Commission
NAS	National Academy of Sciences
NAVD 88	North American Vertical Datum of 1988
NAWQA	National Water Quality Assessment
NCCP	Natural Community Conservation Plan
NEPA	National Environmental Policy Act
ng/g	nanograms per gram
NGOs	Non-Governmental Organizations
NHI	Natural Heritage Institute
NHPA	National Historic Preservation Act
NISC	National Invasive Species Council
NMFS	National Marine Fisheries Service

NOAA.....	National Oceanic and Atmospheric Administration
NOI	Notice of Intent
NPS	U.S. Department of the Interior, National Park Service
NRCS	National Resource Conservation Service
NRHP	National Register of Historic Places
NRI.....	Nationwide Rivers Inventory
NTU	Nephelometric Turbidity Unit
NWI.....	National Wetland Inventory
NWIS	National Water Information System
NWR.....	National Wildlife Refuge
NGVD 29	National Geodetic Vertical Datum of 1929
O&M.....	operation and maintenance
OEHHA.....	Office of Environmental Health Hazard Assessment
ORV	Outstanding Remarkable Value
PAD.....	Pre-Application Document
PDO.....	Pacific Decadal Oscillation
PEIR.....	Program Environmental Impact Report
PGA.....	Peak Ground Acceleration
PHG.....	Public Health Goal
PM&E	Protection, Mitigation and Enhancement
PMF.....	Probable Maximum Flood
POAOR.....	Public Opinions and Attitudes in Outdoor Recreation
POTW.....	publicly owned water treatment works
ppb.....	parts per billion
ppm	parts per million
PSFMC.....	Pacific State Marine Fisheries Council
PSP	Proposed Study Plan
QA.....	Quality Assurance
QC	Quality Control
RA.....	Recreation Area
RBP.....	Rapid Bioassessment Protocol
Reclamation	U.S. Department of the Interior, Bureau of Reclamation
RM	River Mile

RMP	Resource Management Plan
RP	Relicensing Participant
RSP	Revised Study Plan
RST	Rotary Screw Trap
RWF	Resource-Specific Work Groups
RWG	Resource Work Group
RWQCB	Regional Water Quality Control Board
SC	State candidate for listing under CESA
SCD	State candidate for delisting under CESA
SCE	State candidate for listing as endangered under CESA
SCT	State candidate for listing as threatened under CESA
SD1	Scoping Document 1
SD2	Scoping Document 2
SE	State Endangered Species under the CESA
SFP	State Fully Protected Species under CESA
SFPUC	San Francisco Public Utilities Commission
SHPO	State Historic Preservation Office
SJRA	San Joaquin River Agreement
SJRGA	San Joaquin River Group Authority
SJTA	San Joaquin River Tributaries Authority
SPD	Study Plan Determination
SRA	State Recreation Area
SRMA	Special Recreation Management Area or Sierra Resource Management Area (as per use)
SRMP	Sierra Resource Management Plan
SRP	Special Run Pools
SSC	State species of special concern
ST	California Threatened Species under the CESA
STORET	Storage and Retrieval
SWAMP	Surface Water Ambient Monitoring Program
SWE	Snow-Water Equivalent
SWP	State Water Project
SWRCB	State Water Resources Control Board

TAC.....	Technical Advisory Committee
TAF.....	thousand acre-feet
TCP.....	Traditional Cultural Properties
TDS.....	Total Dissolved Solids
TID.....	Turlock Irrigation District
TMDL.....	Total Maximum Daily Load
TOC.....	Total Organic Carbon
TRT.....	Tuolumne River Trust
TRTAC.....	Tuolumne River Technical Advisory Committee
UC.....	University of California
USDA.....	U.S. Department of Agriculture
USDOC.....	U.S. Department of Commerce
USDOI.....	U.S. Department of the Interior
USFS.....	U.S. Department of Agriculture, Forest Service
USFWS.....	U.S. Department of the Interior, Fish and Wildlife Service
USGS.....	U.S. Department of the Interior, Geological Survey
USR.....	Updated Study Report
UTM.....	Universal Transverse Mercator
VAMP.....	Vernalis Adaptive Management Plan
VELB.....	Valley Elderberry Longhorn Beetle
VRM.....	Visual Resource Management
WPT.....	Western Pond Turtle
WSA.....	Wilderness Study Area
WSIP.....	Water System Improvement Program
WWTP.....	Wastewater Treatment Plant
WY.....	water year
µS/cm.....	micro-Siemens per centimeter

Glossary of Terms and Definitions

Adipose fin	A small fleshy fin with no rays, located between the dorsal and caudal fins. Clipping of adipose fins is used to identify hatchery-raised salmonids.
Age	The number of years of life completed, here indicated by an arabic numeral, followed by a plus sign if there is any possibility of ambiguity (e.g., age 1, age 1+).
Age-class	A group of individuals of a certain species that have the same age.
Age composition	Proportion of individuals of different ages in a stock or in the catches.
Alevin	Newly hatched salmon or <i>O. mykiss</i> that have not completely absorbed their yolk sacs and usually have not yet emerged from the gravel.
Alluvial	Originating from the transport and deposition of sediment by running water.
Anadromous	Fish such as salmon and steelhead trout that migrate up rivers from the sea to spawn in fresh water.
Coded-wire tag (CWT)	A small (0.25mm diameter x 1 mm length) wire etched with a distinctive binary code and implanted in the snout of salmon or steelhead, which, when retrieved, allows for the identification of the origin of the fish bearing the tag.
Cohort	Members of a life-stage that were spawned in the same year.
Delta	An alluvial landform composed of sediment at a river mouth that is shaped by river discharge, sediment load, tidal energy, land subsidence, and sea-level changes. The Sacramento and San Joaquin River Delta refers to a complex network of channels east of Suisun Bay (an upper arm of the San Francisco Bay estuary).
Density-dependent	Factors affecting the population that are dependent on the population size, such as spawning habitat area or juvenile rearing area at higher population sizes.
Density Independence	Factors affecting the population regardless of population size, such as temperature, disease, or stranding.
Dispersal	A process by which animals move away from their natal population
El Niño	A climactic event that begins as a warming episode in the tropical Pacific zone that can result in large scale intrusions of anomalously warm marine water northward along the Pacific coastline of North America.
Escapement	The number of sexually mature adult salmon or steelhead that successfully pass through an ocean fishery to reach the spawning

	grounds. This amount reflects losses resulting from harvest, and does not reflect natural mortality during upmigration such as pre-spawn mortality. Thus, escaped fish do not necessarily spawn successfully.
Estuary	A region where salt water from the ocean is mixed with fresh water from a river or stream (also see Delta). The greater San Francisco Bay estuary includes brackish and salt water habitats from the Golden Gate Bridge in San Francisco Bay and includes Suisun, San Pablo, Honker, Richardson, San Rafael, San Leandro, and Grizzly bays.
Floodplain	The part of a river valley composed of unconsolidated river deposits that periodically floods. Sediment is deposited on the floodplain during floods and through the lateral migration of the river channel across the floodplain.
Fry	Salmonid life stage between the alevin and parr stages. Functionally defined as a size <50–69 mm, fry generally occupy stream margin habitats, feeding on available insect larvae.
Homing	The ability of a salmon or steelhead to correctly identify and return to their natal stream, following maturation at sea.
Hydroelectric	Generation of electricity by conversion of the energy of running water into electric power.
Irrigation	The application of water to land by means of pumps, pipes, and ditches in order to help crops grow.
Kelts	A spent or exhausted salmon or steelhead after spawning. All species of Pacific salmon, except some steelhead and sea-run cutthroat, die at this stage.
Life history	The events that make up the life cycle of an animal including migration, spawning, incubation, and rearing. There is typically a diversity of life history patterns both within and between populations. Life history can refer to one such pattern, or collectively refer to a stylized description of the 'typical' life history of a population.
Life-stage	Temporal stages (or intervals) of a fish's life that have distinct anatomical, physiological, and/or functional characteristics that contribute to potential differences in use of available habitats.
Macroinvertebrate	Invertebrates visible to the naked eye, such as insect larvae and crayfish.
Osmoregulation	Refers to the physical changes that take place in salmonids as their gills and kidneys adjust from fresh water to salt water as they enter the ocean, and from salt water to fresh water upon their return.

Pacific Decadal Oscillation	A pattern of Pacific climate variability associated with sea surface warming and changes in ocean circulation that shifts phases on at least inter-decadal time scale, usually about 20 to 30 years.
Parr	Life stage of salmon or <i>O. mykiss</i> between the fry and smolt stages. Functionally defined as a size of 50–69 mm at this stage, juvenile fish have distinctive vertical parr marks and are actively feeding in fresh water.
Predator	An animal which feeds on other living animals.
Production	Output from a stock-production model at a particular life-step.
Proximate factor	Stimuli or conditions responsible for animal behavior at ecological time scales (i.e., immediate or short-term responses).
Recruitment	Addition of new fish to a defined life history stage by growth from among smaller size categories. Often used in context of management, where the stage is the point where individuals become vulnerable to fishing gear.
Redd	A nest of fish eggs consisting of gravel, typically formed by digging motion performed by an adult female salmon or <i>O. mykiss</i> .
Riffle	A shallow gravel area of a stream that is characterized by increased velocities and gradients, and is the predominant stream area used by salmonids for spawning.
Riparian	Referring to the transition area between aquatic and terrestrial ecosystems. The riparian zone includes the channel migration zone and the vegetation directly adjacent to the water body that influence channel habitat through alteration of microclimate or input of LWD.
River mile	A statute mile measured along the center line of a river. River mile measurements start at the stream mouth (RM 0.0).
Riverine	Referring to the entire river network, including tributaries, side channels, sloughs, intermittent streams, etc.
Smolt	Salmonid life stage between the parr and adult stages. Functionally defined as a size ≥ 70 mm at this stage, juvenile salmon and steelhead actively outmigrate from freshwater habitats and take on the appearance of silver adult fish.
Smoltification	Refers to the physiological changes to allow tolerance to saltwater conditions in the ocean.
Spawn	The act of producing a new generation of fish. The female digs a redd in the river bottom and deposits her eggs into it. The male then covers the eggs with milt to fertilize them.
Spawning grounds	Areas where fish spawn.
Stock	Input value required by the stock-production models. It is the first required value entered into the population dynamics model

	spreadsheets; for example, stock would be the number of fry, for a fry-to-juvenile step.
Straying	A natural phenomena of adult spawners not returning to their natal stream, but entering and spawning in some other stream.
Wild	Salmon or <i>O. mykiss</i> produced by natural spawning in fish habitat from parents that were spawned and reared in fish habitat.
Woody debris	Logs, branches, or sticks that fall or hang into rivers. This debris gives salmonids places to hide and provides food for insects and plants which these fish feed upon.
Yolk sac	A small sac connected to alevin which provides them with protein, sugar, minerals, and vitamins. Alevin live on the yolk sac for a month or so before emerging from the gravel and beginning to forage food for themselves.

1.0 INTRODUCTION

1.1 General Description of the Don Pedro Project

Turlock Irrigation District (TID) and Modesto Irrigation District (MID) (collectively, the Districts) are the co-licensees of the 168-megawatt (MW) Don Pedro Project (Project) located on the Tuolumne River in western Tuolumne County in the Central Valley region of California. The Don Pedro Dam is located at river mile (RM) 54.8 and the Don Pedro Reservoir formed by the dam extends 24-miles upstream at the normal maximum water surface elevation of 830 ft above mean sea level (msl; NGVD 29). At elevation 830 ft, the reservoir stores over 2,000,000 acre-feet (AF) of water and has a surface area slightly less than 13,000 acres (ac). The watershed above Don Pedro Dam is approximately 1,533 square miles (mi²).

Both TID and MID are local public agencies authorized under the laws of the State of California to provide water supply for irrigation and municipal and industrial (M&I) uses and to provide retail electric service. The Project serves many purposes including providing water storage for the beneficial use of irrigation of over 200,000 ac of prime Central Valley farmland and for the use of M&I customers in the City of Modesto (population 210,000). Consistent with the requirements of the Raker Act passed by Congress in 1913 and agreements between the Districts and City and County of San Francisco (CCSF), the Project reservoir also includes a “water bank” of up to 570,000 AF of storage. CCSF may use the water bank to more efficiently manage the water supply from its Hetch Hetchy water system while meeting the senior water rights of the Districts. CCSF’s “water bank” within Don Pedro Reservoir provides significant benefits for its 2.6 million customers in the San Francisco Bay Area.

The Project also provides storage for flood management purposes in the Tuolumne and San Joaquin rivers in coordination with the U.S. Army Corps of Engineers (ACOE). Other important uses supported by the Project are recreation, protection of the anadromous fisheries in the lower Tuolumne River, and hydropower generation.

The Project Boundary extends from approximately one mile downstream of the dam to approximately RM 79 upstream of the dam. Upstream of the dam, the Project Boundary runs generally along the 855 ft contour interval which corresponds to the top of the Don Pedro Dam. The Project Boundary encompasses approximately 18,370 ac with 78 percent of the lands owned jointly by the Districts and the remaining 22 percent (approximately 4,000 ac) is owned by the United States and managed as a part of the U.S. Bureau of Land Management (BLM) Sierra Resource Management Area.

The primary Project facilities include the 580-foot-high Don Pedro Dam and Reservoir completed in 1971; a four-unit powerhouse situated at the base of the dam; related facilities including the Project spillway, outlet works, and switchyard; four dikes (Gasburg Creek Dike and Dikes A, B, and C); and three developed recreational facilities (Fleming Meadows, Blue Oaks, and Moccasin Point Recreation Areas). The location of the Project and its primary facilities is shown in Figure 1.1-1.

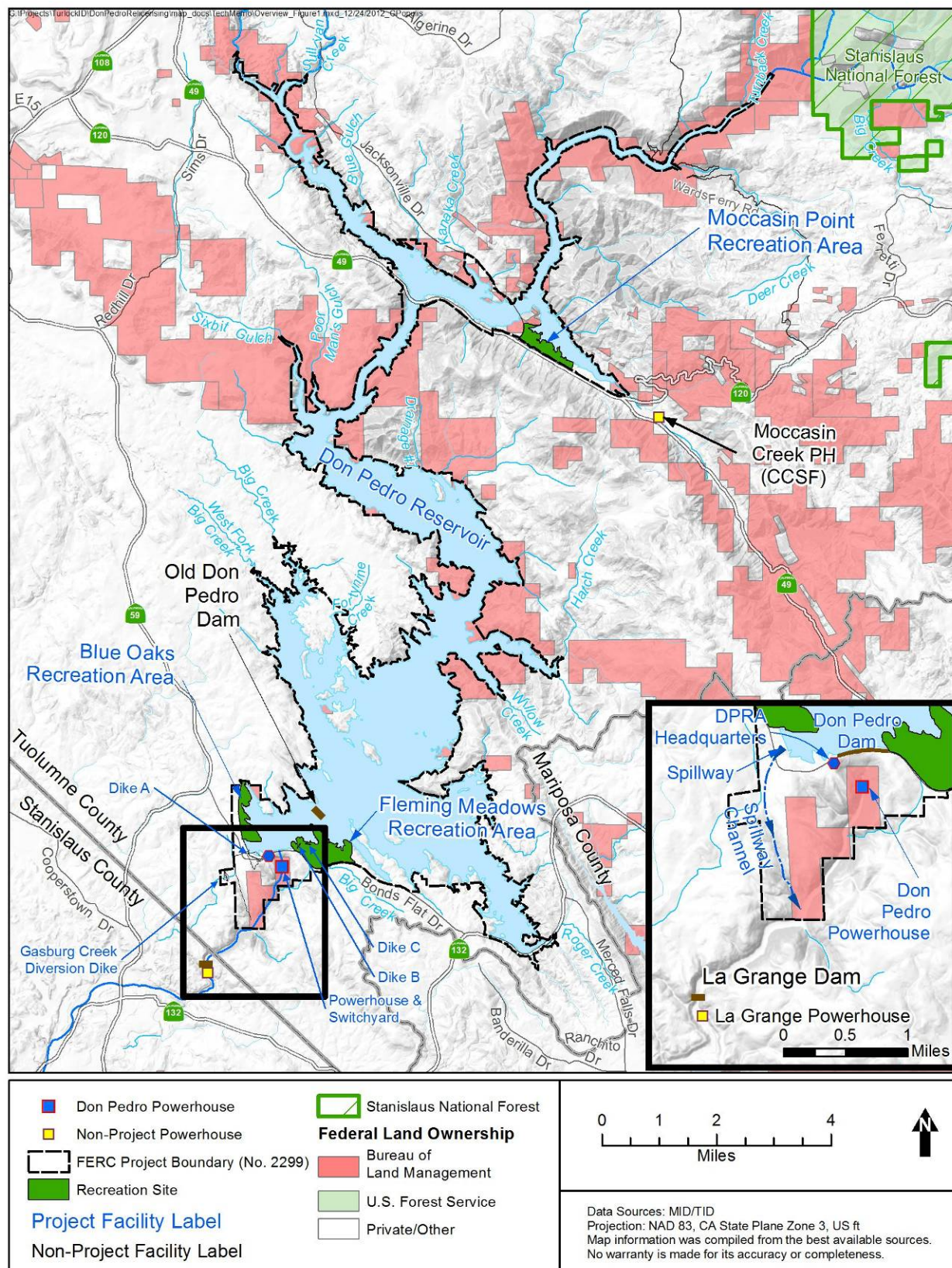


Figure 1.1-1. Don Pedro Project location.

1.2 Relicensing Process

The current FERC license for the Project expires on April 30, 2016, and the Districts will apply for a new license no later than April 30, 2014. The Districts began the relicensing process by filing a Notice of Intent and Pre-Application Document (PAD) with FERC on February 10, 2011, following the regulations governing the Integrated Licensing Process (ILP). The Districts' PAD included descriptions of the Project facilities, operations, license requirements, and Project lands as well as a summary of the extensive existing information available on Project area resources. The PAD also included ten draft study plans describing a subset of the Districts' proposed relicensing studies. The Districts then convened a series of Resource Work Group meetings, engaging agencies and other relicensing participants in a collaborative study plan development process culminating in the Districts' Proposed Study Plan (PSP) and Revised Study Plan (RSP) filings to FERC on July 25, 2011 and November 22, 2011, respectively.

On December 22, 2011, FERC issued its Study Plan Determination (SPD) for the Project, approving, or approving with modifications, 34 studies proposed in the RSP that addressed Cultural and Historical Resources, Recreational Resources, Terrestrial Resources, and Water and Aquatic Resources. In addition, as required by the SPD, the Districts filed three new study plans (W&AR-18, W&AR-19, and W&AR-20) on February 28, 2012 and one modified study plan (W&AR-12) on April 6, 2012. Prior to filing these plans with FERC, the Districts consulted with relicensing participants on drafts of the plans. FERC approved or approved with modifications these four studies on July 25, 2012.

Following the SPD, a total of seven studies (and associated study elements) that were either not adopted in the SPD, or were adopted with modifications, formed the basis of Study Dispute proceedings. In accordance with the ILP, FERC convened a Dispute Resolution Panel on April 17, 2012 and the Panel issued its findings on May 4, 2012. On May 24, 2012, the Director of FERC issued his Formal Study Dispute Determination, with additional clarifications related to the Formal Study Dispute Determination issued on August 17, 2012.

This study report describes the objectives, methods, and results of the Salmonid Population Information Integration and Synthesis Study (W&AR-05) as implemented by the Districts in accordance with FERC's SPD and subsequent study modifications and clarifications. Documents relating to the Project relicensing are publicly available on the Districts' relicensing website at www.donpedro-relicensing.com.

1.3 Study Plan

As proposed in the *Salmonid Populations Information Integration and Synthesis Study Plan* (W&AR-5) as modified and approved by FERC in its December 22, 2011 Study Plan Determination, a workshop consultation process was distributed to relicensing participants on March 20, 2012 including adoption of communication process recommendations in the June 2011 *Integrated Life Cycle Models Workshop Report* (Rose et al. 2011), methods for achieving consensus on key issues between interested participants and the Districts, providing materials on electronic media in advance of scheduled workshops, and convening additional workshops as

necessary. The Districts held two relicensing participant meetings on April 10, 2012 (Workshop No. 1) and on June 26, 2012 (Workshop No. 2).

Workshop No. 1 was held to summarize and update existing salmonid information originally provided to relicensing participants on January 17, 2012 and to provide an opportunity for relicensing participants to propose additional literature and data sources for use in this *Salmonid Populations Information Integration and Synthesis Study* (“synthesis”). Materials for the workshop, which included an updated reference list, PowerPoint slides, and glossary, were provided to relicensing participants on April 2, 2012 in advance of the workshop and in accordance with the March 20, 2011 Consultation Protocol. Draft workshop notes were prepared and distributed to relicensing participants on April 20, 2012 and comments were received from CDFG, USFWS, and the Conservation Groups¹ as well as recommendations for additional data sources to be considered. In their filing of the final workshop notes on June 18, 2012, the Districts responded to comments and agreed to review and consider all of the materials provided by relicensing participants for use in this synthesis.

Workshop No. 2 was held to present and refine preliminary conceptual models of the biology and ecology of fall-run Chinook salmon (*Oncorhynchus tshawytscha*) as well as resident and anadromous *O. mykiss* occurring within the Tuolumne River, lower San Joaquin River, Sacramento-San Joaquin River delta [Delta], and the Pacific Ocean. Materials for the workshop—preliminary conceptual models and an accompanying narrative—were provided to relicensing participants on June 15, 2012. In addition to discussing models of ecosystem inputs and other factors affecting salmonid ecology, relicensing participants at the workshop were asked to provide input and assistance in narrowing the amount of existing information needing to be incorporated/reviewed and identifying the most important factors affecting salmonid populations and individual life stages. In addition to draft workshop notes provided to relicensing participants on July 25, 2012, revised conceptual models and a preliminary summary of key factors affecting salmonid life stages were provided (with citations) as attachments to the notes. Comments were received from CDFG, USFWS, SWRCB, as well as a combined filing by the Tuolumne River Trust and the California Sportfishing Protection Alliance. Comments addressed the draft workshop notes, workshop consultation process, revisions to preliminary conceptual models, as well as the process used to identify key factors affecting various salmonid life stages. In their filing of the final workshop notes on November 15, 2012, the Districts provided comment responses, implemented changes to the notes and conceptual models, reviewed and incorporated additional references for this synthesis.

¹ American Rivers, American Whitewater, California Sportfishing Protection Alliance, California Trout, Inc., Central Sierra Environmental Resource Center, Environmental Defense Fund, Friends of the River, Golden West Women Flyfishers, Northern California Council Federation of Fly Fishers, Merced Fly Fishing Club, Pacific Coast Federation of Fishermen’s Associations, Trout Unlimited, Tuolumne River Trust, and Water 4 Fish.

2.0 STUDY GOALS AND OBJECTIVES

The goal of this study was to summarize available information regarding in-river and out-of-basin factors affecting native lower Tuolumne River salmonids - namely Chinook salmon and *O. mykiss*². The results of information reviews were used to develop and refine conceptual models of Chinook salmon and *O. mykiss* life history, reflecting the results of monitoring conducted by the Districts since 1971, under the 1995 Settlement Agreement (1995 SA) for the New Don Pedro Proceeding³, other studies on habitat changes within the lower Tuolumne River corridor (e.g., from the 1997 flood), as well as recent advances in the understanding of Central Valley salmonid populations (e.g., genetic structure, hatchery influences, water exports from the Delta, and ocean conditions). Objectives in meeting this goal include:

- collect and summarize available existing data on Chinook salmon and *O. mykiss*, to characterize factors affecting their populations, and;
- develop hypotheses to understand potential impacts of contributing factors affecting Chinook salmon and *O. mykiss* populations.

Available data were used to characterize the watershed, Project operations, and issues affecting salmonid populations, and develop hypotheses for understanding the potential impacts of factors affecting them. As proposed in the Study Plan and recommended in the June 2011 *Integrated Life Cycle Models Workshop Report* (Rose et al. 2011), this synthesis was conducted in conjunction with the development of quantitative population models for Chinook salmon (Study W&AR-6) and *O. mykiss* (Study W&AR-10), which will be used to evaluate the relative influence of identified issues on juvenile Chinook salmon and potential steelhead production from the Tuolumne River.

² The term '*O. mykiss*' is used to represent both resident and anadromous life history forms of *Oncorhynchus mykiss*. In circumstances when the discussion is specifically limited to one or the other life history form, the terms 'rainbow trout' will be used to identify resident *O. mykiss*, whereas 'steelhead' will be used to denote the anadromous form.

³ Filed with FERC in February 1996 under Docket P-2299-024, signatories to the 1995 Settlement Agreement included TID, MID, CCSF, CDFG (now CDFW), USFWS, CSPA, Friends of the Tuolumne (now the Tuolumne River Conservancy), Tuolumne River Expeditions (TRE), Tuolumne River Trust (TRT), FERC staff, and the San Francisco Bay Area Water Users Association (now the Bay Area Water Supply and Conservation Agency).

3.0 STUDY AREA

The study area includes the lower Tuolumne River from La Grange Dam (RM 52) downstream to the confluence with the San Joaquin River (RM 0). The lower San Joaquin River from the Tuolumne River confluence (RM 84) to Vernalis (RM 69.3), Delta⁴, San Francisco Bay Estuary⁵, and the Pacific Ocean are also addressed in terms of their use by outmigrant, adult, and upmigrant life stages of Chinook salmon, steelhead, and resident rainbow trout.

⁴ The Delta received its first official boundary in 1959 with the passage of the Delta Protection Act (Section 12220 of the California Water Code), with the southern boundary in the San Joaquin River located at Vernalis (RM 69.3) and a western boundary at the confluence of the Sacramento and San Joaquin Rivers (RM 0) near Chipps Island.

⁵ The greater San Francisco Bay estuary extends from the Golden Gate Bridge in San Francisco Bay eastwards across salt and brackish water habitats included in San Leandro, Richardson, San Rafael, and San Pablo bays, as well as the Carquinez Strait, Honker, and Suisun bays further to the east near the western edge of the Delta.

4.0 METHODOLOGY

A large body of information on Chinook salmon biology and the ecology of the Tuolumne River has been collected to date, with less information on use of Tuolumne River habitats by resident and anadromous forms of *O. mykiss* (summarized in Sections 5.3.1 through 5.3.3 of the PAD). This synthesis focused on literature and data identifying factors affecting habitat availability and life history trajectories. This approach was first used to examine physical habitat needs for coho salmon by Reeves et al. (1989); the approach assumes that when habitat or other issues limit the progression of an individual life stage cohort (e.g., growth, survival), subsequent life stages and long-term populations may also be affected. As detailed further below, the synthesis was separated into three steps: (1) data compilation, (2) data analysis, and (3) identification of key issues affecting Tuolumne River salmonids.

4.1 Data Compilation

The first step of this synthesis was to assemble and review available information to characterize the physical and ecological attributes of habitats for individual salmonid life stages. Results of previous monitoring of Chinook salmon and *O. mykiss* populations in the lower Tuolumne River were supplemented with information on physical, biological, hydrological, and water quality relevant to the subject. An initial list of existing information sources was provided to relicensing participants on January 17, 2012 for review, and was subsequently updated and redistributed prior to Workshop No. 1, held on April 2, 2012. The list was further expanded as a result of comments and references received following Workshop No. 1 as well as following Workshop No. 2, which was held on June 18, 2012. Attachment A provides a list of references provided by relicensing participants that were reviewed as part of this synthesis.

Information in addition to that identified during PAD development and preliminary data compilation for the scheduled workshops was identified during focused literature reviews conducted for the purposes of this synthesis. The natural history and ecology of Central Valley salmonids has been described in detail in several reports (e.g., Moyle 2002, McEwan 2001, McEwan and Jackson 1996, Williams 2006, Yoshiyama et al. 2001). Literature and data sources providing quantitative information on linkages between habitat conditions and biological responses of Tuolumne River salmonids were identified. Sources were prioritized using a process included as Attachment 5 to the Workshop No. 1 notes. In general, the highest priority was given to data and reports specific to the lower Tuolumne River. Salmonid life-history information from other river systems in the San Joaquin River basin, California's Central Valley, and the Pacific Northwest was used to address specific data or information gaps identified as part of the data compilation process.

4.2 Data Analysis

Relevant information collected during data compilation was used to develop life-history-based conceptual models of linkages between land and water uses, physical and ecological watershed processes, habitat conditions in the Tuolumne River and Delta, hatchery operations, ocean conditions, and the effects of these factors on salmonid populations. As detailed in Attachments B and C, biological responses of Chinook salmon and *O. mykiss*, respectively, were separated

into factors potentially affecting reproduction, growth, direct mortality (e.g., temperature, predation, and entrainment) and indirect mortality (e.g., disease and parasites).

4.3 Identification of Key Issues Affecting Tuolumne River Salmonids

Using a life-history framework, hypotheses about key in-river and out-of-basin factors thought to be of greatest importance to salmonid populations in the basin and survival from one-life stage to the next were identified and discussed with relicensing participants at a workshop held on June 26, 2012. Physical and biological mechanisms affecting Chinook salmon and *O. mykiss* populations were selected based on whether the mechanisms addressed were likely to be relevant and whether basin-specific data provided a demonstrable linkage to the identified mechanisms. In the event that no basin-specific information existed for a particular linkage/mechanism in the Tuolumne River, professional judgment and consultation with relicensing participants, prior population assessments of Tuolumne River salmonids, and study findings from other locations in the region were used to construct mechanistic linkages between habitat conditions and salmonid population levels. High priority issues were organized by seasonality and life-history stage, uncertainty regarding population-scale effects, and geographic source. Those factors affecting biological responses of in-river life stages were selected as the foundation for developing quantitative population models as part of interrelated salmon population modeling studies (Studies W&AR-6 and W&AR-10).

5.0 RESULTS

Based upon the information reviewed for this synthesis, available information was summarized to characterize issues and to develop hypotheses regarding key issues affecting Chinook salmon and *O. mykiss* from the Tuolumne River throughout their range. It was recognized during Study Plan development that the geographic scale of salmonid habitat extends from in-river to out-of-basin areas in the lower San Joaquin River, Delta, San Francisco Bay estuary, and to the Pacific Ocean. Because of these large spatial scales, a number of potential factors may affect Tuolumne River salmonids throughout their life cycle that cannot be readily discriminated from factors affecting salmonids originating in other river systems in California. In addition, salmonid populations may be affected by changes in habitat conditions across large temporal scales, such as changes in land uses and water developments in California, inter-annual and decadal changes in ocean productivity and harvest, changes in hatchery practices, and longer-term ecosystem changes due to factors such as global climate change.

At the broadest scales, limiting threats and stressors affecting Evolutionarily Significant Unit (ESU) viability and population genetics are more suitably described in resources such as the NMFS Draft Recovery Plan (NMFS 2009b) with information supplemented by various historical reviews of Central Valley salmonid populations (e.g., Hatton and Clark 1942, Fry 1961, Fry and Petrovich 1970, Yoshiyama et al. 2001, McEwan and Jackson 1996, USFWS 2001, McEwan 2001, Moyle 2002, Williams 2006). Local to the Tuolumne River, the Districts have conducted long-term monitoring and targeted research on Chinook salmon and *O. mykiss* since 1971. The results of the original 20-year program were reported in TID/MID (1992) and updated in TID/MID (1997). Monitoring required under this initial program and the 1996 FERC Order (FERC 1996) is further summarized in TID/MID (2005a). Information in these reports, as well as annual Article 39 and Article 58 FERC reports filed since 1991, are organized by topic in TID/MID (2012). These and other relevant reports were provided to relicensing participants for independent review on January 17, 2012 and April 2, 2012. Using information from these studies, information identified from past as well as ongoing salmonid studies on the Tuolumne River, and broader source including recommendations by relicensing participants (Attachment A), conceptual models for Chinook salmon (Attachment B) and *O. mykiss* (Attachment C) were developed in consultation with relicensing participants to evaluate factors that may affect salmonids at different life stages throughout the range of the two species in the Tuolumne River, lower San Joaquin River, Delta, and Pacific Ocean. Below, we present a summary of historical and present day influences on Tuolumne River salmonid ecology, an assessment of key issues affecting individual life stages, and an assessment of uncertainty of these preliminary conclusions.

5.1 Primary Ecosystem Inputs and Other Issues Affecting Tuolumne River Salmonids

Because the geographic scale of salmonid habitat extends across local (in-river) and regional (Delta and Pacific Ocean) scales, a number of potential factors may affect Tuolumne River salmonids throughout their life cycle. To provide context for the discussion of issues affecting individual Chinook salmon and *O. mykiss* life stages shown in the accompanying conceptual model summaries (Attachments B and C), an initial discussion of ecosystem inputs as well as

historical habitat modifications and other factors affecting salmonids in the Tuolumne River and out-of-basin habitats is provided below.

5.1.1 Water Supply and Instream Flows

Historically speaking, perhaps the most defining features of California's Central Valley are those related to flow regulation by dams, tributary diversions, and the large volumes of water exported from the State Water Project (SWP) and Central Valley Project (CVP) pumping facilities in the Delta. As discussed in later sections of this synthesis, instream flows have both immediate impacts on habitat conditions for salmonids and predator species (e.g., depth, velocity, water temperature) as well as longer-term impacts upon aquatic habitat characteristics due to changes in flow magnitude and timing, flood frequency, sediment supply, transport, and channel morphology.

Water supply and flow in the Tuolumne River is regulated by several dams owned and operated by the Districts and the CCSF. The first dam on the Tuolumne, Wheaton Dam, was constructed ca. 1871 near La Grange for the purpose of diverting flow from the river to support local farming and domestic needs. The earlier Wheaton Dam and the present day La Grange Dam (completed in 1893) blocked upstream passage of anadromous salmonids (Yoshiyama et al. 2001) and reduced summer base flows. These earliest dams lacked storage capacity to affect high flow conveyance to the lower Tuolumne River during winter and spring (McBain and Trush 2000). Later dam construction, including CCSF's Hetch Hetchy Project (completed in 1923 and expanded in 1938), the Districts' Don Pedro dam (completed in 1923 and expanded with cooperative funding in 1971), and CCSF's Cherry Lake (completed in 1955) combined to reduce the magnitude and frequency of flood flows and snowmelt runoff to the lower Tuolumne River downstream of La Grange Dam (RM 52.2).

As summarized in the PAD and detailed further in the *Operations Model Study Report* (W&AR-2), present-day out-of-basin water diversions from the Tuolumne River upstream of the Project by CCSF may exceed 250 TAF in some years depending on water year⁶ type. Downstream of the Project, the Districts divert an average of approximately 900 TAF per year from the river at La Grange Dam for irrigation and M&I water uses in the basin. On average, McBain and Trush (2000) estimated that annual water yield to the lower Tuolumne River averages 772 TAF, approximately 60% lower than the average annual unimpaired basin yield.

Completion of the New Don Pedro Dam in 1971 complied with ACOE flood control and other flow requirements as part of the Project license. Under the ACOE (1972), flood control manual, the Districts are required to maintain flood storage space in the Don Pedro Reservoir and limit instream flows in the Tuolumne River at Modesto (RM 16.2) to 9,000 cfs or less. McBain and Trush (2000) estimated that the mean annual flood (based on annual maximum series) has been reduced from 18,400 cfs to 6,400 cfs; the 1.5-year recurrence event (approximately bankfull discharge) has been reduced from 8,400 cfs to 2,600 cfs. The resulting effects upon flow

⁶ CDWR Bulletin 120 estimates unimpaired runoff as TAF for the San Joaquin River and tributaries. The San Joaquin Basin 60-20-20 Index classifies water years (October 1 through September 30) into five basic types (C=Critical, D=Dry, BN=Below Normal, AN=Above Normal, W=Wet) which are further refined under Article 37 of the FERC (1996) license. For the purposes of this report, the broader CDWR Water Year types are used as a basis of discussion.

magnitude and timing have largely altered geomorphic processes, riparian vegetation structure and recruitment, and have modified aquatic habitats used by Tuolumne River salmonids and other aquatic and riparian species (McBain and Trush 2000).

As agreed by parties to the 1995 SA, the current project license (FERC 1996) includes a number of flow requirements for the benefit of salmonids and other aquatic resources (TID/MID 2011a)a). Depending on water year type, the current license prescribes annual release and pulse-flow volumes, limitations on the rate of flow changes (or “ramping rates”), and minimum-flow requirements measured at La Grange, for spawning, rearing, and over-summering of Tuolumne River salmonids. As part of the 1995 SA, carryover storage of up to 5 TAF from Wet water years may be used in Dry water year types for attraction flows, outmigration pulse flows, or other purposes. To date this provision has not been used.

Downstream of La Grange Dam (RM 52.2), instream flows are affected by local rainfall runoff, tributary inflow (primarily from Dry Creek at RM 16.4 near Modesto), operational outflows from the Districts’ canal systems, agricultural drainage return flows, urban runoff, and groundwater accretion (McBain and Trush 2000). An inventory of major inflows and riparian diversions from the lower Tuolumne River was used in developing the Districts’ current *Operations Model Study* (W&AR-2). Downstream of the Tuolumne River there are numerous unscreened diversions as well as four larger diversions between the Merced River confluence and the Delta. Screen and bypass facilities were recently installed by the West Stanislaus Irrigation District and Banta Carbona Irrigation District.

Correlations between San Joaquin River basin outflows and ocean recruitment of Chinook salmon were used as the basis of prior life cycle population models on the Tuolumne (Speed 1993; TID/MID 1997, Report 96-5) and more recent flow correlations using records from La Grange (USGS 11289650) and Vernalis (CDEC Station VNS) with juvenile production and escapement have been reported in Mesick et al. (2008). In the south Delta, the federal CVP C.W. “Bill” Jones Pumping Plant (completed in 1951) and the California SWP Harvey O. Banks Pumping Plant (completed in 1968) withdraw large volumes of water from the “Old River” channel of the San Joaquin River. Lund et al. (2007) report that combined SWP and CVP exports from the San Joaquin and Sacramento rivers and their tributaries have increased dramatically, from 0.7 MAF in WY 1956 to a record high of 6.5 MAF in WY 2006. Based on output from the CDWR DAYFLOW model, water exports have doubled from 1971 to the present and have remained high, even following the 2007 court-ordered flow reductions⁷ put in place for the protection of delta smelt (*Hypomesus transpacificus*) entrained by these facilities. Outside of flood periods, Delta exports currently exceed San Joaquin River flows at Vernalis year-round except during the April 15 to May 15 period when pumping restrictions are imposed under D-1641⁸. Effects of Delta water exports on Tuolumne River salmonids are discussed in later sections of this synthesis.

⁷ Judge Oliver Wanger, U.S. District Court for the Eastern District of California, in *Natural Resources Defense Council, et al. v. Kemphorne*, 1:05-cv-1207 OWW GSA: Dec. 14, 2007.

⁸ In addition to the maximum allowable export-to-inflow ratio, from April 15 to May 15 flow, exports by the CVP and SWP are limited to a combined, maximum 3-day running average, maximum of combined export of either 1,500 cfs or 100% of the flow, as measured at Vernalis, whichever is greater. This time period may be adjusted to coincide with fish migration timing and the maximum export rate may be varied by the CALFED Operations Group.

5.1.2 Sediment Supply and Transport

Alterations in water supply and instream flows discussed above have immediate impacts on habitat conditions for salmonids (e.g., depth, velocity, water temperature) but also on other habitat characteristics due to changes in sediment supply, transport, and channel morphology. La Grange and Don Pedro dams intercept all coarse sediment that would normally be supplied to the lower Tuolumne River (TID/MID 2011a) and the majority of sediment supply from the upper watershed has been completely lost (McBain and Trush 2000).

The Tuolumne River channel downstream of La Grange Dam shows evidence of channel down-cutting, widening, armoring, and reduction of sediment storage features (e.g., lateral bars, riffles) due to sediment capture in the upstream reservoirs, instream and floodplain gravel mining, and other land-use changes (McBain and Trush 2000, 2004). A historical timeline of channel and floodplain modifications throughout the San Joaquin River tributaries provided in McBain and Trush (2000) includes placer mining (1848–1880), dredge mining (1880–1960s), flow regulation (1890s to the present), sand and gravel mining (1940s to present), urbanization (1850s to the present) and grazing and farming (1850s to the present). On the Tuolumne River, dredge mining during the early 1900s excavated channel and floodplain sediments and left a legacy of dredger tailing deposits between RM 38.0 and 50.5. Sand and gravel aggregate mining extracted materials directly from the active river channel, leaving large in-channel pits (“special run-pools” [SRPs]) up to 400 feet (120 m) wide and 35 feet (11 m) deep and occupying approximately 32% of the length of the channel in the gravel-bedded reach (RM 24–52).

Much of the dredger tailings upstream of RM 45 were removed from the floodplain downstream of La Grange Dam as part of New Don Pedro Dam construction in the 1960s and broader historical deposits of dredger tailings (RM 38.0–50.5) confined the active river channel, resulting in channel down-cutting and preventing sediment recruitment that would otherwise result from the normal process of channel migration (McBain and Trush 2000). Channel migration has been nearly eliminated due to historical and present-day mining. In reaches with functionally connected floodplains, flow regulation by upstream dams limits the frequency, duration, and magnitude of high-flow events affecting channel migration and floodplain processes. Contemporary sediment transport rates were estimated by McBain and Trush (2000, 2004) to average 1,900 tons/year based on surveys near riffles R4A (RM 49) through R5A (RM 48), lower than under historical conditions. The legacy in-channel gravel mining pits intercept coarse sediment during bed mobilizing flows, which require flows in excess of 5,000 to 7,000 cfs depending on channel location (McBain and Trush 2004). In addition, more recent aggregate mining operations have excavated sand and gravel from floodplains and terraces immediately adjacent to the river channel at several locations downstream of Roberts Ferry Bridge (RM 39.5). These floodplain and terrace mining pits are typically separated from the river by narrow un-engineered berms (i.e., native soils at high bank slopes) that are susceptible to failure during high flows such as occurred during 1997. The current *Spawning Gravel Study* (W&AR-4) will provide more up-to-date information on spawning habitat area availability in the lower Tuolumne River.

During the 1997 flood, flows in excess of 60,000 cfs flowed over the Don Pedro emergency spillway, resulting in the loss of riffle habitats through substrate mobilization in the lower Tuolumne River as well as the erosion of approximately 200,000 yd³ (150,000 m³) of sediment

below the spillway and above La Grange Dam (McBain and Trush 2004). Much of this material was deposited behind La Grange Dam. The remainder was transported downstream and deposited in the river and floodplain or was transported downstream to the San Joaquin River and the Delta. Fine sediment surveys completed in 2001 identified a large volume of sand stored within riffle substrates, but only limited amounts of sand were observed in pools upstream of Basso Bridge (RM 47.5) (McBain and Trush 2004). Lower Dominici Creek (RM 47.8) was assessed as having “moderate” fine sediment input potential, while the two other tributaries, Gasburg Creek (RM 50.3) and Peaslee Creek (RM 45.2) were assessed as having “large” input potential. A sediment basin was installed on Gasburg Creek in 2007 but fine sediments continue to enter the river from Peaslee and Dominici creeks during runoff events. For example, failure of sediment controls following grading operations along Lake Road resulted in extended periods of high turbidity during May 2009 (TID/MID 2010). Follow-up surveys of in-channel deposits of fine sediment were conducted as part of the current *Spawning Gravel Study* (Study W&AR-4).

In order to improve salmonid spawning and rearing conditions in the lower Tuolumne River, several coarse sediment augmentation projects, as well as habitat restoration projects have been completed (TID/MID 2005a). CDFG placed approximately 27,000 yd³ of gravel into the river near Old La Grange Bridge (RM 50.5) from 1999 to 2003 (TID/MID 2007, Report 2006-10). Riffle and floodplain reconstruction projects have also been completed at Bobcat Flat (RM 43.5), near the site of 7/11 Materials (RM 40.3–37.7), and at SRP 9 and 10 (~RM 25.7), with designs and preliminary permitting completed for additional gravel augmentation projects at upstream locations (TID/MID 2007, Report 2006-8). Changes in sediment storage and estimates of fine sediment within the dominant spawning reach of the lower Tuolumne River are assessed as part of the current *Spawning Gravel Study* (Study W&AR-4).

5.1.3 Anthropogenic Effects

A range of anthropogenic influences may affect habitat, as well as cause mortality of Tuolumne River salmonids, directly or indirectly. Beginning with the Gold Rush, the channel and floodplain of the Tuolumne River have been extensively modified due to resource extraction discussed above (e.g., water diversion, gold mining, aggregate mining), but also by changes in land-use practices (e.g., agriculture, ranching, and urbanization). As summarized in McBain and Trush (2000), between 1937 and 1993 nearly all of the areas in the gravel-bedded zone that historically supported riparian forests along the Tuolumne River have been altered through mining, livestock grazing, or agricultural activities. Vegetation along the lower Tuolumne River historically varied from grassland and open woodland/oak savannah in the gravel-bedded reach to a multi-layered riparian “gallery forest” extending from bluff to bluff in the downstream sand-bedded reach. Recent vegetation mapping by McBain and Trush (2000), updated as part of the *Riparian Study* (W&AR-19) shows that the riparian forest in many areas is now non-existent or confined to a narrow band along the active channel. Many miles of river bank have been leveed and stabilized with riprap by agencies or landowners, further reducing favorable salmon habitat during high flows. After the 1997 flood, new subdivisions that had been inundated in the Modesto area were found to have been constructed within the FEMA floodplain area designated prior to 1997. Levees and bank revetment extend along portions of the river bank from near Modesto (RM 16) downstream through the lower San Joaquin River and Delta, limiting rearing habitat for juvenile salmonids.

The San Francisco Bay estuary and Sacramento/San Joaquin River delta comprise the largest estuary on the west coast of North America, stretching from the San Francisco Bay to the west slope of the Sierra Nevada Range. Under historical conditions, the south Delta and lower San Joaquin River were composed of tidal wetlands merging southward into a floodplain wetlands interspersed with complex side channel habitats, lakes and ponds, with seasonal wetlands bordering upland habitats (Whipple et al. 2012). As summarized by Lund et al. (2007), the present day Delta encompasses about 60,000 acres (25,900 ha) of water surface exclusive of Suisun Bay, 520,000 acres (210,400 ha) of agricultural lands, 64,000 acres (26,000 ha) of towns and cities, and 75,000 acres (30,300 ha) of undeveloped areas. Much of the rich Delta farmland has lost soil from oxidation, compaction, and wind erosion, resulting in lowered elevations of some islands up to 25 feet below sea level (CDWR 2009). The Delta is interlaced with hundreds of miles of waterways, and relies on more than 1,000 miles (1,600 km) of levees for protection against flooding (Moore and Shlemon 2008). These levees have eliminated the majority of tidally exchanged marsh habitats in the Delta (Whipple et al. 2012), areas historically used as nursery areas for Delta fishes (Kimmerer et al. 2008). Completion of large dams on the major rivers of the Central Valley as well as the SWP and CVP facilities have led to other broad ecological changes (Whipple et al. 2012, Lund et al. 2007, Durand 2008), with effects on hydrology and aquatic habitat conditions for rearing and emigrating Tuolumne River salmonids discussed in later sections.

In addition to land use changes, discharge of nutrients such as nitrogen and phosphorus from non-point runoff of agricultural fertilizer as well as from publicly owned water treatment works (POTW) stimulates algae growth, with attendant increases in the magnitude of daily dissolved oxygen swings, as well as changes in the food web of the San Joaquin River and Delta (Durand 2008). In addition to discharges of nutrients, the California Department of Pesticide Regulation (CDPR) has documented over 300 herbicides and pesticides that are discharged throughout agricultural regions of California's Central Valley and Delta, with effects on plankton as well as juvenile salmonids (Werner et al. 2008).

Introduction of non-native species has resulted in large changes in the fish community structure of the Central Valley (Moyle 2002). Non-native fish introductions in California date back to European settlement and present-day fish communities in the lower reaches of the San Joaquin River tributaries and Delta are dominated by non-native taxa, many of which prey upon juvenile salmonids or compete for food resources. Ford and Brown (2001) identified a total of 33 taxa of fish (12 native and 21 introduced), including Chinook salmon and *O. mykiss*, that have been captured during various sampling programs on the Tuolumne River between the 1980's and 1997. Brown (2000) sampled twenty sites in the lower San Joaquin River drainage from 1993 to 1995 and concluded that the proportion of native and non-native species were related to modifications due to agriculture and water development. Over 200 non-native species have been introduced in the Delta and become naturalized (Cohen and Carlton 1995), including many fish which prey upon juvenile salmonids (e.g. smallmouth bass, largemouth bass, striped bass). Further, the introductions of several zooplankton species and the overbite clam (*Corbula amurensis*) have been attributed to dramatic changes in the lower trophic levels of the Delta food web (Feyrer et al. 2003) and have been identified in the lower San Joaquin and Tuolumne rivers (Brown et al. 1997), potentially affecting food availability for rearing salmonids.

Recent studies have increasingly demonstrated potentially adverse effects of hatchery-reared fish on co-occurring wild stocks with which they may interact via interbreeding, competition or predation (e.g., summaries in JHRC 2001, ISAB 2003, and Williams 2006). An issue of concern is the pervasive genetic introgression of hatchery stocks with “natural” stocks, resulting in a decrease of biological fitness in the natural stocks (e.g., ISAB 2003, Berejikian and Ford 2004, Kostow 2004, Araki et al. 2007, Lindley et al. 2007, CDFG and NMFS 2001). Although the proportions of adipose-fin-clipped salmon identified as originating from hatcheries has been historically low in Tuolumne River spawning surveys, this proportion increased dramatically in the 1990s to the present (TID/MID 2005a, Mesick 2009, TID/MID 2012, Report 2011-8). In the Central Valley as a whole, it is estimated that hatchery production provided over half of the Central Valley harvest and escapement of salmon in some years (CDFG and NMFS 2001). Barnett-Johnson et al. (2007) recently estimated that only 10% of Central Valley Chinook salmon captured in the ocean troll fishery were not raised in a hatchery setting. Assuming roughly equivalent survival of hatchery- and natural-origin fish from the fishery to the spawning grounds, these results imply that as much as 90% of annual escapement could consist of hatchery reared fish.

To provide more precise estimates of the proportions of hatchery-reared and naturally produced Chinook salmon in Central Valley rivers, a Constant Fractional Marking Program (CFM) was initiated by the Pacific States Marine Fisheries Council (PSFMC) in the spring of 2007, with an adipose fin clip and coded-wire tagging of at least 25% of the releases occurring from 2007–2012 (Buttars 2011). Although the nearby Merced River Fish Facility (MRFF) does not participate in the CFM Program, observations of adipose-fin-clipped salmon have steadily risen in all three of the San Joaquin River basin tributaries since 2007, reflecting a higher proportion of adipose-fin-clipping at the participating hatcheries⁹ Natural and hatchery contributions to historical escapements are not available prior to the recent CFM years (Newman and Hankin, 2004). There is some evidence from genetic sampling and analyses that the majority of Central Valley steelhead stocks have been genetically introgressed by hatchery-produced ancestors, particularly from shared out-of-basin broodstocks (Eel River) used at the Nimbus (American River) and other hatcheries (Garza and Pearse, 2008). Lindley et al. (2007) suggest that hatchery introductions have altered the genetic structure of salmonid populations in the Central Valley.

5.1.4 Climate and Meteorology

Seasonal and longer-term variations in climate and local meteorology affects a number of ecosystem-scale processes for salmonids, primarily through changes in rainfall and runoff, but also changes in air and water temperatures at the watershed scale, as well as in the Pacific Ocean. The Mediterranean climate of the Sierra Nevada range and its foothills are characterized by hot, dry summers, with precipitation primarily falling from October to April, and peaking from November to March. Water temperatures downstream of Don Pedro Dam are moderated by the cold-water pool of the reservoir, with water temperatures in the lower Tuolumne River varying

⁹ Hatcheries participating in the PFMCFM Program include the Coleman National Fish Hatchery, Feather River Hatchery, Feather River Hatchery Annex, Nimbus Hatchery, and Mokelumne River Hatchery.

from approximately 10–13°C (50–55°F) near La Grange Dam and summer maximums reaching near 30°C (86°F) near the confluence with the San Joaquin River (TID/MID 2011a).

Lund et al. (2003) summarized the main factors expected to affect California climate and hydrology due to climate change, including 1) sea level rise, 2) increased runoff proportions from rainfall vs. snowmelt, 3) increased air temperatures, 4) potential increases/decreases in precipitation, and 5) potential changes in the duration and severity of droughts and/or floods. Water temperatures in the lower San Joaquin River and Delta generally range between 8–27°C (46–82°F) on an annual basis. Mean annual air temperatures are expected to increase by as much as 2.2–5.8°C (4.0–10.4°F) statewide under a range of climate change scenarios over the next century (Loarie et al. 2008), with expected increases in water temperatures (Wagner et al. 2011). Vanrheenan et al. (2004) and others discuss other potential ecosystem-scale changes in the Delta that might result due to earlier snowmelt, more precipitation falling as rain (vs. snow) in some locations, as well as changes in Delta exports and water deliveries. For the Tuolumne River and other San Joaquin River basin tributaries, reduced reservoir storage levels as well as an increased frequency of critically dry water year types are predicted.

In the open ocean, seasonal and longer term changes in air temperatures affect water temperature and ocean circulation patterns, with effects on nutrient upwelling and primary and secondary productivity of the marine food web that supports ocean feeding and growth of Tuolumne River and other Pacific salmonids. Considered separately from issues of climate change discussed above, both the Pacific Decadal Oscillation (PDO) and shorter-term El Niño/Southern Oscillation (ENSO), appear to change ocean productivity supporting California salmonid populations through a series of complex processes. The PDO is a pattern of ocean current circulation due to climate variability that varies on an inter-decadal time scale, usually at a period of 20 to 30 years (Mantua et al. 1997). In contrast, the ENSO occurs approximately every five years (Zhang et al. 2007). The ENSO is generally associated with patterns of rainfall in California (Schonher and Nicholson 1989) and has been attributed with changes in ocean currents and productivity off of the California coast (MacFarlane et al. 2005).

5.2 Key Issues Affecting Tuolumne River Fall-run Chinook Salmon

Using the conceptual model diagrams for Chinook salmon shown in Attachment B and building upon the preceding discussion of primary ecosystem inputs and other factors affecting Tuolumne River salmonids, the following sections discuss key issues affecting individual life stages (e.g., spawning gravel availability, water temperature, predation, food availability, etc.), separated into mechanisms affecting reproduction, growth, as well as sources of direct and indirect mortality. Many of the stressors identified in this report have been discussed in assessments of conditions for Chinook salmon in the San Joaquin River (SJRRP 2011), in prior limiting factors assessments contained in the 1992 *Fisheries Studies Report* by the Districts (TID/MID 1992, Volume 2), in preliminary analyses contained in the 2008 *Draft Limiting Factor Analyses & Recommended Studies for Fall-run Chinook Salmon and Rainbow Trout in the Tuolumne River* (Mesick et al. 2008), as well as other sources.

Chinook salmon exhibit variable life-history patterns dependent upon habitat conditions across the species' range (Healey 1991, Quinn 2005). Spawning populations of Chinook salmon and

other anadromous salmonids are distributed across the northern temperate latitudes of the Pacific Ocean from Asia, Alaska, Washington, Oregon, and as far south as the San Joaquin River in California's Central Valley (Healey 1991). Table 5.2-1 and Figure 5.2-1 provide an overview of life history timing and residency of various fall-run Chinook salmon life stages occurring in the Tuolumne River, Delta, and ocean.

Table 5.2-1. General life history timing of Fall-run Chinook salmon in the Study Area.

Life Stage	Fall			Winter			Spring			Summer		
	(Sep-Nov)			(Dec-Feb)			(Mar-May)			(Jun-Aug)		
Adult Upstream Migration												
Adult Spawning												
Egg Incubation and Fry Emergence												
In-river Rearing (Age 0+)												
Delta Rearing (Age 0+)												
Smolt Outmigration (Riverine/Delta)												
Ocean Rearing and Adult Residency												

Note: Timing adapted from NMFS (2009) and historical Tuolumne River monitoring data (TID/MID 2005a) with periods of life-stage absence (no shading), potential presence (grey), and peak activity (dark grey) shown.

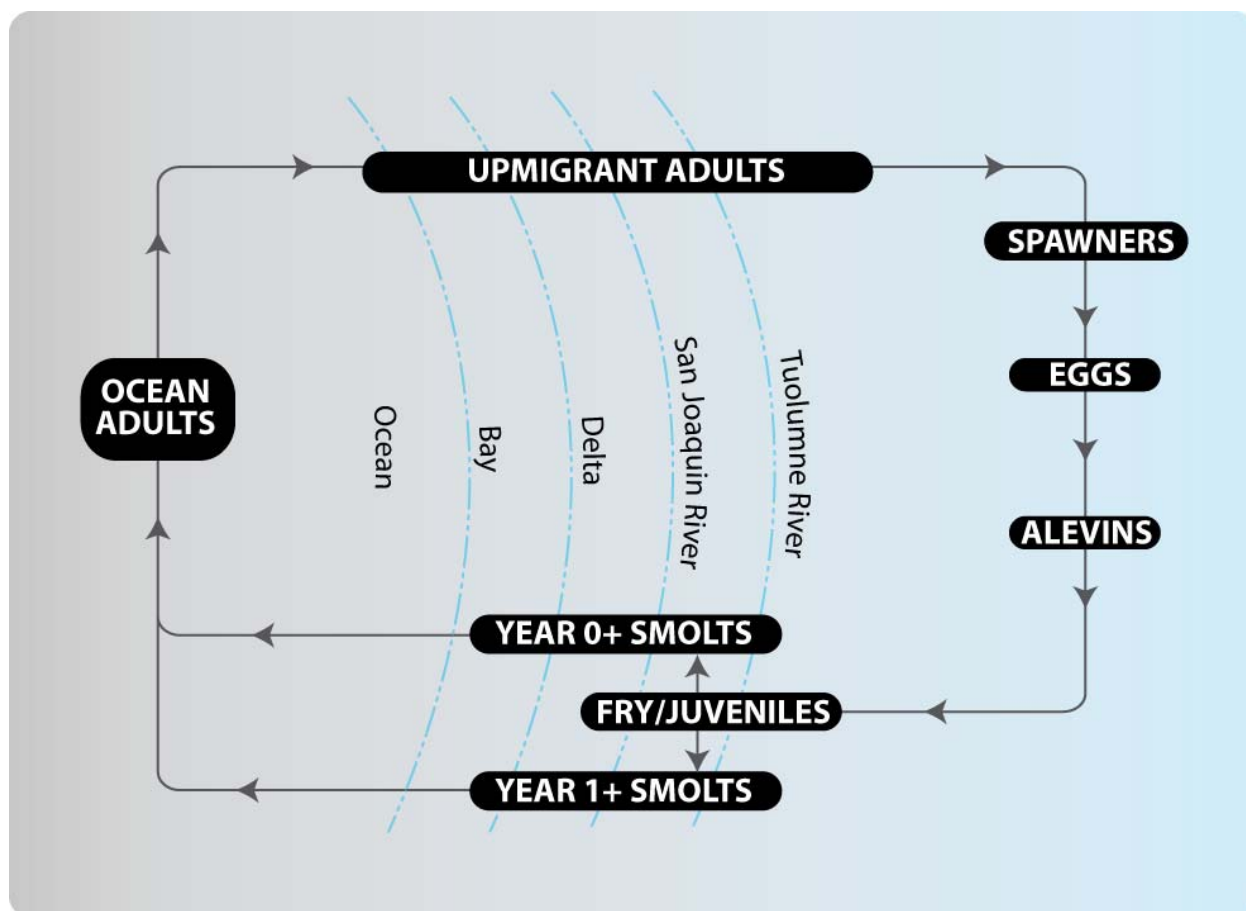


Figure 5.2-1. Fall-run Chinook salmon life cycle through the Pacific Ocean, San Francisco estuary, Delta, lower San Joaquin, and Tuolumne Rivers.

Table 5.2-2 provides a summary of issues and associated mechanisms known to affect Chinook salmon life-history progression. The summary includes an assessment of whether the identified mechanism has the potential to affect individual Chinook salmon life stages and population levels, along with a preliminary assessment of the certainty of this determination. These assessments were based upon whether the mechanisms addressed are likely to be relevant and whether basin-specific data provided a demonstrable linkage to the identified mechanisms. If no Tuolumne River-specific information was found for a particular mechanism, the Districts relied upon sources from nearby San Joaquin River basin and Central Valley tributaries as well as regional information sources, using professional judgment and consultation with relicensing participants. Table 5.2-2 and the following discussion provides a summary, by life-stage, of key issues regarding population-scale effects, including seasonality, certainty, and the geographic source of information used for this synthesis. More detailed information regarding these issues is provided in Attachment B.

Table 5.2-2. Summary Issues affecting Tuolumne River Chinook salmon populations.

Life Stage	Process/Mechanism	Initial Assessment of Relative Importance	Tuolumne	San Joaquin or Central Valley	General	Notes/Primary Citations
Upmigration	<i>Factors Contributing to Chinook salmon Homing, Straying and Timing of Arrival at Spawning Grounds</i>					
	Flow effects	Inconclusive	X	X	X	No relationship between flow and arrival timing on the Tuolumne, but Del Real and Saldate (2011) show a partial relationship on the Mokelumne River. Only broad relationship of San Joaquin vs. Sacramento straying with flow (Mesick 2001).
	Water quality	Unlikely		X	X	No relationship in San Joaquin basin timing other than Hallock et al. (1970) tracking study before DO improvements at Stockton (Newcomb and Pierce 2010). Although early life history contaminant exposure may impair olfactory sensitivity (Hansen et al. 1999, Scholz et al. 2000), no Central Valley studies have shown impairment of olfactory mediated homing.
	Water temperature	Unlikely	X	X		No relationship for the Tuolumne. Water temperature blockage suggested by Hallock et al. (1970) largely unaffected by pulse flows from tributaries.
	Straying of hatchery origin salmon	Unknown/likely		X	X	Increased proportions of hatchery origin fish found in the Tuolumne (e.g., TID/MID 2012, Report 2011-8) and in the Central Valley as a whole (Barnett-Johnson et al. 2007). Although no information is available to assess effects of hatchery-origin fish on run-timing in the Tuolumne River, hatcheries broodstock selection practices can alter run timing (Flagg et al 2000) and affect spawning success.
	<i>Factors Contributing to Direct Mortality of Upmigrant Adults</i>					
	Ocean harvest	Likely		X		No San Joaquin basin-specific information available, but variations in ocean harvest indices (PFMC 2012) show broad effects on Central Valley population levels.
	Water quality	No			X	No water quality related reports of mortality in the Tuolumne River or other San Joaquin River tributaries.
	Water temperature	No		X	X	No Tuolumne-specific information on pre-spawn mortality exists. Guignard (2006) showed low levels of pre-spawn mortality on the Stanislaus River (2005–2006).
	In-river harvest and poaching	Unknown		X		San Joaquin river harvest banned during 2000s. No estimate of salmon lost to illegal poaching is available.
	<i>Factors Contributing to Indirect Mortality of Upmigrant Adults</i>					
	Disease and parasites	Unlikely			X	Although high water temperatures and poor water quality may increase stress and disease (Wedemeyer 1974), exposure time to these conditions is short and no reports of disease incidence have been identified.

Life Stage	Process/Mechanism	Initial Assessment of Relative Importance	Tuolumne	San Joaquin or Central Valley	General	Notes/Primary Citations
Spawning	<i>Factors Contributing to Chinook Salmon Spawning Success</i>					
	Habitat availability	Importance increases with escapement	X			Evidence of competition for suitable spawning areas and exclusion of spawners at high escapement levels (TID/MID 1992, Appendix 6; TID/MID 2000, Report 1999-1; TID/MID 2001, Report 2000-1) as well as gravel losses at upstream spawning riffles (McBain and Trush 2004).
	Gravel quality	Unlikely	X			Previous gravel ripping experiments to improve gravel quality did not result in increased spawning activity (TID/MID 1992, Appendix 11). Chinook salmon are able to spawn in a wide range of gravel sizes (Kondolf and Wolman 1993).
	Hydraulic conditions	Unlikely	X			Chinook salmon are capable of spawning within a wide range of water depths and velocities (Healey 1991).
	Water temperature	Unknown	X			The current water temperature criteria assessment (W&AR-14) and ongoing IFIM study (Stillwater Sciences 2009a) will assess water temperature effects upon the river-wide distribution of suitable spawning habitat.
	Straying of hatchery origin salmon	Unlikely	X		X	Hatchery-origin fish generally return smaller than their wild counterparts (Flagg et al 2000), resulting in reduced fecundity. Increased proportions of hatchery origin fish found in the Tuolumne (e.g., TID/MID 2012, Report 2011-8) have not been accompanied by reduced fish size at return (e.g., TID/MID 2011b, Report 2010-2), suggesting hatchery influences on Tuolumne River spawner fecundity may be minor.
	<i>Factors Contributing to Direct Mortality of Pre-Spawning Chinook Salmon Adults</i>					
	Water temperature	No		X	X	Low pre-spawn mortality levels in the neighboring Stanislaus River have been documented (Guignard 2006).
	In-river harvest and poaching	Unknown				San Joaquin river harvest banned during 2000s. No estimate of salmon lost to illegal poaching is available.
	<i>Factors Contributing to Indirect Mortality of Pre-Spawning Chinook Salmon Adults</i>					
	Disease and parasites	Unknown/unlikely			X	Although high water temperatures and poor water quality may increase stress and disease (Wedemeyer 1974), exposure time to these conditions is short and no reports of disease incidence have been identified.

Life Stage	Process/Mechanism	Initial Assessment of Relative Importance	Tuolumne	San Joaquin or Central Valley	General	Notes/Primary Citations
Rearing/Outmigrating Egg Incubation through Fry Emergence	Factors Contributing to Egg/Alevin Growth and Fry Emergence of Chinook Salmon					
	Water temperature	Yes	X	X	X	Water temperature conditions are generally suitable in the lower Tuolumne River and temperature exposure history is routinely used to predict emergence timing of Chinook salmon fry (TID/MID 2007, Report 2006-7, Jager and Rose 2003).
	Water quality	Unlikely	X			Survival-to-emergence studies found suitable intragravel DO on the Tuolumne (TID/MID 2007, Report 2006-7) and Stanislaus Rivers (Mesick 2002).
	Factors Contributing to Direct Mortality of Chinook Salmon Eggs/Alevins					
	Antecedent water temperature	Inconclusive			X	No studies were identified in the Tuolumne or San Joaquin River tributaries, but antecedent exposure of upmigrant adults has been attributed to reduced egg viability in broader studies (e.g., Mann and Peery 2005, Jensen et al. 2006).
	Intragravel water temperature	Unlikely	X	X		Intragravel water temperatures recorded in the 2001 survival-to-emergence study (TID/MID 2007, Rpt. 2006-7) within the suitable range for salmonid egg incubation and alevin development provided by Myrick and Cech (2001).
	Intragravel water quality	Unlikely	X	X	X	Although fine sediment was attributed to low survival-to-emergence in prior studies (TID/MID 1992, Appendix 7), suitable intragravel DO was found on the Tuolumne (TID/MID 2007, Report 2006-7) and Stanislaus Rivers (Mesick 2002).
	Redd superimposition	At high escapement	X			Previous studies (TID/MID 1997, Reports 96-5 and 96-6, TID/MID 1992, Appendix 7) suggest that redd superimposition has the potential to increase density dependent egg mortality and delayed fry emergence at moderately high escapement.
	Straying of hatchery origin salmon	Unknown/unlikely	X		X	Increases in hatchery origin fish (e.g., TID/MID 2012, Report 2011-8) have not been accompanied by reduced fish size (e.g., TID/MID 2011b, Report 2010-2),
	Redd scour	No	X		X	Typical egg pocket depths (LaPointe et al. 2000) as well as high rearing density following the 1997 flood suggest low potential for redd scour mortality.
	Redd dewatering	No	X	X		Because of FERC (1996) requirements for steady spawning flows, redd dewatering is not considered to contribute to high rates of direct mortality.
	Entombment	No	X	X		A sedimentation basin was installed on Gasburg Creek in 2007 and entombment has not been reported on the Tuolumne River (e.g., TID/MID 2007, Report 2006-7).
	Factors Contributing to Indirect Mortality of Chinook Salmon Eggs/Alevins					
	Bacterial and fungal infections	Unknown/unlikely			X	No reports of disease incidence on incubating eggs in the Tuolumne River or other Central Valley rivers.
Factors Contributing to Juvenile Growth and Smoltification of Chinook Salmon						

Life Stage	Process/Mechanism	Initial Assessment of Relative Importance	Tuolumne	San Joaquin or Central Valley	General	Notes/Primary Citations
Delta Rearing/Outmigration	Habitat availability	Unlikely	X		X	Fry rearing densities appear to be related to antecedent escapement (Figure 5.2-4), with variations in downstream dispersal timing related to flood control releases.
	Water temperature	Unlikely	X	X		Growth rate estimates from multiple seine surveys (TID/MID 2012, Report 2011-4) are within the range reported by Williams (2006) for Central Valley Chinook.
	Food availability	No	X	X		BMI monitoring (e.g., TID/MID 1997, Report 96-4; TID/MID 2003, Report 2002-8) and smolt evaluations (Nichols and Foott 2002) suggest adequate food supply.
	Factors Contributing to Direct Mortality of Juvenile Chinook Salmon					
	Water temperature	Inconclusive	X	X		Temperatures below thresholds in Myrick and Cech (2001) during spring and no mortality events observed. Temperature or predation mortality suggested by reduced juveniles in summer and fall surveys (TID/MID 2011b, Report 2010-5).
	Predation	Yes	X		X	Documented in direct surveys by Districts (TID/MID 1992, Appendix 22), in multi-year smolt survival tests (TID/MID 2003, Report 2002-4) and by comparisons of upstream and downstream smolt passage (TID/MID 2012, Report 2011-4).
	Habitat availability for predators	Yes	X			In-channel mining, non-native fish introductions, and reduced flood frequency have created suitable habitat for non-native predators (McBain and Trush 2000, Ford and Brown 2001, McBain and Trush and Stillwater Sciences 2006).
	Flow and water temperature effects on predation	Yes	X			Predator distribution (Brown and Ford 2002), year class success (McBain and Trush and Stillwater Sciences 2006), smolt survival (TID/MID 2003, Report 2002-4), and habitat suitability of salmon and predators (McBain and Trush and Stillwater Sciences 2006, Stillwater Sciences 2012b) vary with flow and water temperature.
	Water quality effects on predation	Unknown	X		X	The lower Tuolumne River is currently listed for pesticides shown to impair olfactory sensitivity in laboratory studies (Scholz et al. 2000).
	Stranding and entrapment	No	X			Project operations do not include daily hydropower peaking and ramping rates following flood control releases are limited under the current FERC (1996) license.
	Entrainment	Unknown/unlikely		X		No studies examining fish losses as a result of in-river diversions are available for the Tuolumne River, and few available for the Central Valley.
	Factors Contributing to Indirect Mortality of Juvenile Chinook Salmon					
	Disease and parasites	Unlikely	X	X		Low disease incidence in Tuolumne River smolts (Nichols and Foott 2002) suggests a low risk of indirect mortality due to disease.
	Factors Contributing to Juvenile Growth and Smoltification					
	Habitat availability	Yes		X		Reductions in marsh and floodplain habitats due to levees as well as changes in flow magnitudes and timing have affected growth opportunities and survival of

Life Stage	Process/Mechanism	Initial Assessment of Relative Importance	Tuolumne	San Joaquin or Central Valley	General	Notes/Primary Citations
						Chinook salmon in the Delta (Kimmerer et al. 2008, Lund et al. 2007).
	Water temperature	Yes		X		Growth rates in the Delta are generally higher than in upstream tributary habitats due to increased water temperature (Kjelson et al. 1982), with higher growth rates under warm water conditions on inundated floodplains (Sommer et al. 2001).
	Food availability	Yes		X		Food web changes (Durand 2008) and low growth rates (MacFarlane and Norton 2002, Kjelson et al. 1982) suggest limited food supplies in the Delta.
<i>Factors Contributing to Direct Mortality of Juvenile Chinook Salmon</i>						
	Water temperature	Yes		X		Temperatures of 25°C (77°F) associated with increased mortality (Myrick and Cech 2001) are routinely found in the South Delta by late-May. Baker et al. (1995) show water temperature explains much of the variation in Delta smolt survival studies.
	Predation	Yes		X		Predation has been documented in the lower San Joaquin River (e.g., SJRGA 2011), in the Clifton Court Forebay (Gingras 1997), as well as nearshore and open water habitats (Lindley and Mohr 2003) of the Delta.
	Habitat availability for predators	Yes		X		Non-native fish introductions, levees, and changes in flow magnitudes and timing have increased predator distribution (Kimmerer et al. 2008, Lund et al. 2007).
	Flow effects on predation	Yes		X		Newman (2008) shows a significant Vernalis-flow-survival relationship to Jersey Pt. Although HORB improves survival through the Delta by 16–61%, a significant flow-survival relationship does not exist without HORB (Newman 2008).
	Water temperature effects on predation	Yes		X		Baker et al. (1995) show water temperature explains much of the variation in Delta smolt survival studies.
	Entrainment	Yes		X		Kimmerer (2008) shows salvage losses of Chinook salmon at the SWP and CVP increases with increasing export flows. Pre-screen losses of 63–99% for all fish entrained into the Clifton Court forebay (Gingras 1997).
	Water quality	Unknown			X	Pesticides shown to impair olfactory sensitivity in laboratory studies (Scholz et al. 2000). No Central Valley information identified to assess olfactory impairment effects on predation.
<i>Factors Contributing to Indirect Mortality of Juvenile Chinook Salmon</i>						
	Disease and parasites	No	X	X		No clinical signs of disease in juvenile fall-run Chinook salmon collected from the Tuolumne River in 2002, with low rates of infections of fish collected in the Delta in 2001 and 2002 (Nichols et al. 2001, Nichols and Foott 2002).

Life Stage	Process/Mechanism	Initial Assessment of Relative Importance	Tuolumne	San Joaquin or Central Valley	General	Notes/Primary Citations
Ocean Rearing	<i>Factors Contributing to Adult Chinook Salmon Growth in the Ocean</i>					
	Food availability	Yes		X	X	PDO and ENSO influence coastal productivity and salmon abundance (MacFarlane et al. 2005, Mantua and Hare 2002). Central Valley as well as Southern Oregon/ Northern California Coastal Chinook Salmon growth are dependent on prevailing coastal conditions for their growth (MacFarlane and Norton 2002, Lindley et al. 2009, Wells et al. 2007). Hatchery releases may result in density-dependent competition for food resources during early ocean rearing (Ruggerone et al. 2010).
	<i>Factors Contributing to Direct Mortality of Adult Chinook Salmon</i>					
	Harvest	Yes		X	X	Central Valley stocks have been exploited at average rates of more than 60 percent and selecting for larger fish for many years, a pattern that may reduce fish size and fecundity (Lindley et al. 2009, NMFS 2006).
	Predation	Inconclusive		X	X	Avian predation in San Francisco Bay (Evans et al. 2011) as well as pinniped predation along the California coast (Scordino 2010) has been documented but population-level impacts have not been assessed.
	Water quality	Inconclusive			X	Early life history exposure to pesticides may also affect predator avoidance (Scholz et al. 2000, NMFS 2006), but no reports have assessed predation effects due to contaminant exposure in the Central Valley or along the California Coast.
	<i>Factors Contributing to Indirect Mortality of Adult Chinook Salmon</i>					
	Disease and parasites	Unlikely			X	Based upon available monitoring data (Nichols et al. 2001, Nichols and Foott 2002), potential impacts of disease on juvenile Chinook salmon upon early ocean entry are considered unlikely.

5.2.1 Upstream Migration

As discussed in Attachment B (Section 2), a number of factors may potentially affect the numbers of Chinook salmon arriving in the Tuolumne River. Most Chinook salmon return from the ocean to spawn in freshwater streams when they are between two and five years old. For the Tuolumne River, the average age at return is 2.7 years, with two-, three-, and four-year-old salmon making up the largest proportions of the annual salmon run in the Tuolumne River since the 1980s (TID/MID 2012, Report 2011-2). Fall-run Chinook salmon enter the San Francisco Bay and Delta in late summer (Williams 2006). Based upon daily observations by Districts' operating staff on the timing of adult salmon arrival near the La Grange Powerhouse (RM 51.5) from 1981–2006 (TID/MID 2007, Report 2006-2), October 6th is the median date of first arrival in most years (Figure 5.2-2). Due to differences in the distance travelled, recent estimates of arrival timing at the RM 24.5 counting weir are earlier than the historical observations, with dates of weir passage of September 22nd, September 9th, and September 16th in each of the three years since operations began in 2009 (TID/MID 2012, Report 2011-8).

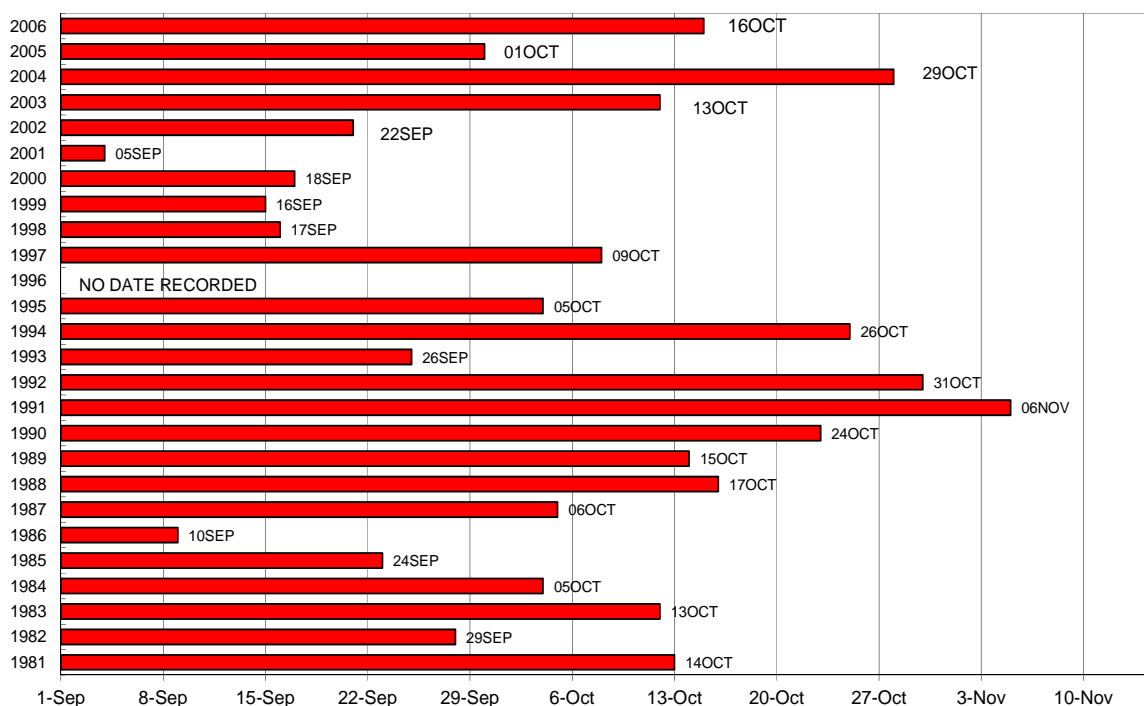


Figure 5.2-2. Dates of first observation of adult salmon near La Grange (1981–2006).

5.2.1.1 Factors Affecting Arrival at Spawning Grounds

Based upon review of available information, potential variations in arrival timing due to flow, water quality, or water temperature conditions, are unlikely to affect Chinook salmon population levels (Table 5.2-2). Although upmigration timing has been shown to be partially affected by variations in instream flows in the Mokelumne River (Del Real and Saldate 2011), based upon the review of available information, the observed arrival timing at the La Grange powerhouse has no relationships with antecedent flows, suggesting that these factors have had little influence on Chinook salmon arrival timing in the Tuolumne River.

Homing fidelity of Chinook salmon to their natal stream is related to the sequence of olfactory cues imprinted during juvenile rearing and outmigration, and so attraction flows as well as the entrainment of flows into the SWP and CVP may potentially affect the numbers of Chinook salmon returning to the Tuolumne River. However, other than broad relationships between Vernalis flows, water exports at the SWP and CVP facilities, and subsequent recoveries of hatchery-reared CWT fish recovered in Sacramento and San Joaquin River basin hatcheries showed by Mesick (2001), the relationship between San Joaquin River tributary homing and attraction flows remains poorly understood. Although early life history exposure to some heavy metals and pesticides has been shown to impair olfactory functions in salmonids (Hansen et al. 1999, Scholz et al. 2000), no Central Valley studies have shown impairment of olfactory mediated homing.

The high rates of straying of hatchery fish into the Tuolumne River have the potential to reduce the juvenile production and Chinook salmon population levels (Table 5.2-2). As discussed in Attachment B, hatchery origin fish contribute disproportionately to the salmon runs of the Central Valley (Barnett-Johnson et al. 2007, Johnson et al. 2011) and have been increasingly identified in Tuolumne River salmon runs (TID/MID 2005a; Mesick 2009; TID/MID 2012, Report 2011-8). Although no local evidence of altered run timing in the Tuolumne River resulting from hatchery influences was identified for this synthesis, in the absence of appropriate hatchery management practices, hatcheries may potentially select for early run timing by spawning a disproportionately higher percentage of earlier returning fish (Flagg et al. 2000), resulting in reduced spawning success.

5.2.1.2 Factors Contributing to Direct and Indirect Mortality

Ocean harvest has the potential to reduce the numbers of upmigrant adults to the Tuolumne River. However, water quality, and water temperature conditions in the Delta, San Joaquin River, and lower Tuolumne River are unlikely to result in direct mortality of upmigrant adults or mortality due to diseases. No information was available to address potential disease incidence in spawning Chinook salmon adults in the lower Tuolumne River or other San Joaquin River tributaries. Lastly, no information was identified to assess the magnitude of poaching effects on the number of upmigrating Chinook salmon.

5.2.2 Spawning

As discussed in Attachment B (Section 3), many factors may potentially affect the numbers of successfully spawning Chinook salmon in the Tuolumne River. Chinook salmon spawner abundance, as estimated by historical and recent spawning surveys, has been highly variable. The results of spawning surveys since 1971 are shown in Figure 5.2-3 based upon data compiled by CDFG (2012) with modifications described in individual monitoring reports submitted by the Districts (e.g., TID/MID 2012, Report 2011-2). As reported in TID/MID (2005), some spawning surveys were conducted by CDFG and USFWS in the 1940s, with more routine surveys by CDFG beginning in 1951 (Fry 1961, Fry and Petrovich 1970). Since 1971, these estimates range from a high of 40,322 in 1985 to a low of 77 in 1991, with a secondary peak of 17,873 spawners estimated in 2000. Most recently, escapement estimates since 2009 shown in Figure 5.2-3 have been based upon weir counts at RM 24.5 (TID/MID 2012, Report 2011-2). Periods of high and

low escapement are generally associated with climate driven changes in ocean conditions (MacFarlane et al 2005; Lindley et al 2009) and have been correlated with runoff patterns resulting in flood control releases and extended San Joaquin River basin outflows during spring (Speed 1993; TID/MID 1997, Report 96-5).

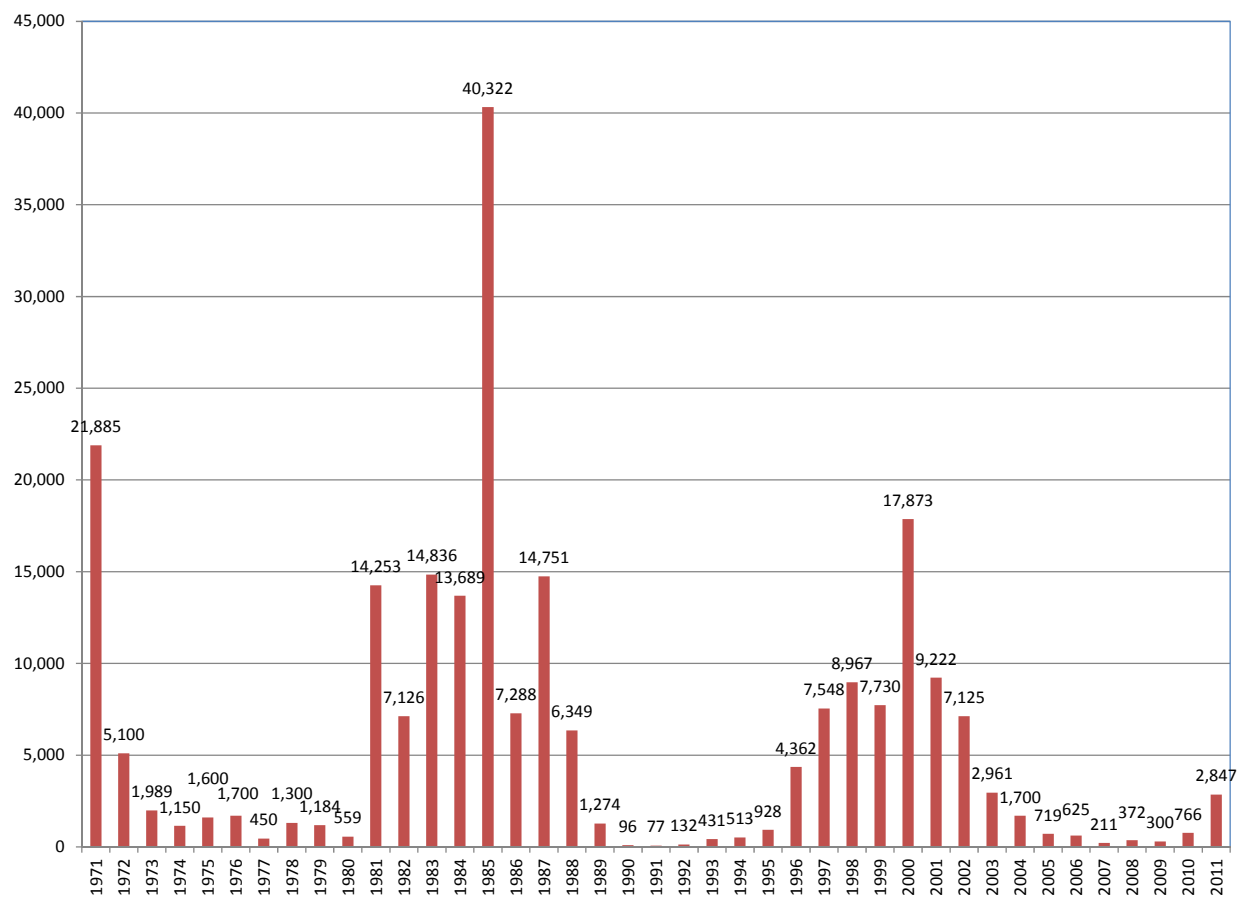


Figure 5.2-3. Tuolumne River Chinook salmon run estimates, 1971-2011 (Years 2009-2011 based on weir counts).

5.2.2.1 Factors Contributing to Chinook salmon Spawning Success

Upon arrival at the spawning grounds, adult female Chinook salmon dig shallow depressions or pits in suitably sized gravels, depositing eggs in the bottom during the act of spawning, and then covering them with additional gravel. Over a period of one to several days, the female gradually enlarges the salmon “redd” by digging additional pits in an upstream direction. Redds are typically 2.4–6.5 m² (25–75 ft²) in size (Burner 1951, Chapman 1943), with a typical size of 5.1 m² (55 ft²) reported for the Tuolumne River based upon detailed measurements (n=354) recorded in 1988–1989 (TID/MID 1992, Appendix 6). Previously conducted studies on the Tuolumne River indicate that spawning gravel availability may result in density-dependent competition and exclusion from suitable spawning sites and may limit the numbers of female Chinook salmon that successfully spawn in the lower Tuolumne River (TID/MID 1992, Appendix 6; TID/MID 2000, Report 1999-1; TID/MID 2001, Report 2000-1). Recent gravel losses documented at upstream spawning riffles (McBain and Trush 2004) following the 1997 flood may increase

competition for suitable spawning sites at downstream locations. Redds are typically located in low-gradient riffles near pool tailouts (i.e., heads of riffles) where high concentrations of intragravel dissolved oxygen are available, but spawning activity is generally concentrated upstream, in spawning gravels nearest to La Grange Dam (RM 52.2), as found in historical spawning surveys (e.g., TID/MID 1992, Appendix 6, TID/MID 2005a). Since the installation of a counting weir at RM 24.5, spawning activity downstream of the weir has increased relative to the years prior to 2009 (TID/MID 2011b, Report 2010-1) indicating that spawning activity and distribution can be affected by even partial spawning barriers.

Before, during, and after spawning, both male and female Chinook salmon defend the redd from superimposition by other potential spawners. Redd superimposition by later-arriving spawners has been associated with subsequent egg mortality in studies conducted in 1988 and 1989 (TID/MID 1992, Appendix 7, TID/MID 1997, Report 96-6). Although it is likely that Chinook salmon are limited by spawning habitat availability only at high spawning densities, reductions in the numbers of successfully spawning adults has the potential to reduce subsequent juvenile production.

Based upon the review of available information, Chinook salmon are capable of spawning within a wide range of water depths and velocities (Healey 1991) as well as gravel sizes (Kondolf and Wollman 1993). Gravel composition at spawning redds was directly sampled in the Tuolumne River in 1987–1988 (TID/MID 1992, Appendix 8) but gravel ripping experiments to improve gravel quality did not result in increased spawning activity (TID/MID 1992, Appendix 11). Because Chinook salmon are able to spawn in a wide range of gravel sizes, gravel quality is unlikely to affect spawning success under current conditions.

Previous studies did not attribute mapped locations of spawning redds to variations in water temperature (TID/MID 1992, Appendices 6 and 11). The potential effects of current water temperature conditions on spawning Chinook salmon are assessed as part of the *Temperature Criteria Assessment (Chinook salmon and O. mykiss) Study* (W&AR-14). The ongoing IFIM study (Stillwater Sciences 2009) will assess river-wide spawning habitat area suitability, including any potential water temperature limitations on weighted usable area (WUA).

Although the proportion of hatchery origin fish in Tuolumne River spawning runs has increased in recent years, the role of hatchery supplementation on the spawning success of wild and hatchery-reared stocks has not been well studied in the Tuolumne or in other Central Valley rivers. Hatchery salmon studied in the Pacific Northwest have been shown to return smaller than their wild counter-parts (Flagg et al. 2000). However, fish size at return does not appear to have decreased for the period 1981–2010 (e.g., TID/MID 2011b, Report 2010-2) suggesting any hatchery influences on Tuolumne River spawner fecundity may be minor.

5.2.2.2 Factors Contributing to Direct and Indirect Mortality

Although direct mortality of Chinook salmon due to elevated water temperatures has the potential to reduce the numbers of successfully spawning females in the Tuolumne River, no evidence of pre-spawning mortality due to temperature has been identified in the lower Tuolumne River and only low rates of pre-spawn mortality have been identified on the Stanislaus

River (Guignard 2006). No information was available to address potential disease incidence in spawning Chinook salmon adults in the lower Tuolumne River or other San Joaquin River tributaries. Lastly, no information was identified to assess the magnitude of poaching effects on the number of spawning Chinook salmon.

5.2.3 Egg Incubation, Alevin Development, and Fry Emergence

As discussed in Attachment B (Section 4), a number of factors may potentially affect Chinook salmon egg incubation, alevin development, and fry emergence in the Tuolumne River. Eggs hatch in 60–90 days, depending on water temperature (Alderdice and Velson 1978, as cited in Healey 1991). After hatching, Chinook salmon alevins remain in the gravel for two to three weeks and absorb their yolk sac before emerging from the gravels into the water column. The Districts have conducted redd trapping experiments (TID/MID 1992, Appendices 6 and 7; TID/MID 2007, Report 2006-7) as well as annual seining surveys (e.g., TID/MID 2012, Report 2011-3) to provide information on Chinook salmon emergence timing.

5.2.3.1 Factors Contributing to Egg Incubation, and Fry Emergence

Suitable water temperatures, intragravel dissolved oxygen concentrations, and substrate composition are required for proper Chinook salmon embryo and alevin development and emergence. Previous measurements of water column dissolved oxygen (TID/MID 2005b, Report 2004-10) and intragravel dissolved oxygen in artificial redds (TID/MID 2007, Report 2006-7; Mesick 2002) indicate that water quality conditions provide for successful egg incubation during the egg incubation period in the lower Tuolumne River (Table 5.2-1). Suitable water temperature conditions are also present during the egg incubation period (TID/MID 2007, Report 2006-7, Jager and Rose 2003). Fine sediments are discussed as a potential mortality source below.

5.2.3.2 Factors Contributing to Direct and Indirect Mortality

Potential sources of direct and indirect mortality to eggs and alevins include water temperature, water quality, gravel quality (particularly related to fine sediments), redd superimposition, redd scour and redd dewatering. Of these factors, redd superimposition and gravel quality may potentially affect Chinook salmon populations in the lower Tuolumne River. Previous studies (TID/MID 1997, Reports 96-5 and 96-6, TID/MID 1992, Appendix 2) suggest that redd superimposition has the potential to increase density dependent egg mortality as well as effectively delaying the fry emergence period due to higher mortality of the earliest deposited eggs. Although the magnitude of hatchery-reared fish in the population and Tuolumne River is only partly understood, Flagg et al. (2000) suggested that since nest depth was strongly correlated with female size, eggs from smaller females from hatchery returns may be at increased risk from redd superimposition by later arriving spawners. However, fish size at return does not appear to have decreased for the period 1981–2010 (e.g., TID/MID 2011b, Report 2010-2) suggesting any hatchery influences on redd superimposition may be minor.

Fine sediment intrusion was suggested to explain low survival-to-emergence in prior redd trapping studies (TID/MID 1992, Appendix 7). Intra-gravel DO measurements (TID/MID 2007, Report 2006-7; TID/MID 2005b, Report 2004-10) suggest hyporheic water quality conditions

that are suitable for incubating Chinook salmon eggs occur in the lower Tuolumne River. Excavations documenting very low rates of entombment (TID/MID 1992, Appendix 7; TID/MID 2007, Report 2005-7) suggest that gravel quality conditions exist on the lower Tuolumne River that can support reasonable rates of Chinook salmon egg survival. High intragravel water temperatures were suggested as a potential mortality factor in a 1988 survival-to-emergence study (TID/MID 1992, Appendix 8). Although no studies were identified in the Tuolumne or San Joaquin River tributaries, antecedent exposure of upmigrant adults has been attributed to reduced egg viability in broader studies (e.g., Mann and Peery 2005, Jensen et al. 2006). Based on assessments of seasonal water temperatures as well as typical spawning periods (Table 5.2-2), fall-run Chinook salmon in the San Joaquin River basin are unlikely to encounter unsuitable water temperatures leading to reduced egg viability, and Myrick and Cech 2001 suggested that only the earliest spawners arriving in the San Joaquin River basin tributaries during September might encounter unsuitable temperatures.

Based upon review of available information, redd scour, redd dewatering, and disease are not expected to contribute to high rates of mortality. Because the normal egg pocket depth of Chinook salmon is generally deeper than typical scour depths in most rivers (LaPointe et al. 2000) scour related mortality is not expected to affect overall population levels. Scour-related mortality may have occurred during the extreme flood event of 1997 which peaked at 60,000 cfs, resulting in channel down cutting and the elimination of entire spawning riffles near La Grange Dam (RM 52) (McBain & Trush 2000, 2004). Figure 5.2-4 shows juvenile rearing density was relatively low in comparison to the antecedent run size, suggesting that scour-related mortality or early dispersal of fry may have occurred. Separate from the potential occurrence of redd scour during flood events, FERC (1996) spawning flow requirements have served to reduce the risk of redd dewatering. Lastly, because no reports of disease incidence on incubating eggs has been reported in the Tuolumne River or other Central Valley rivers, disease is not expected to contribute to high rates of indirect mortality.

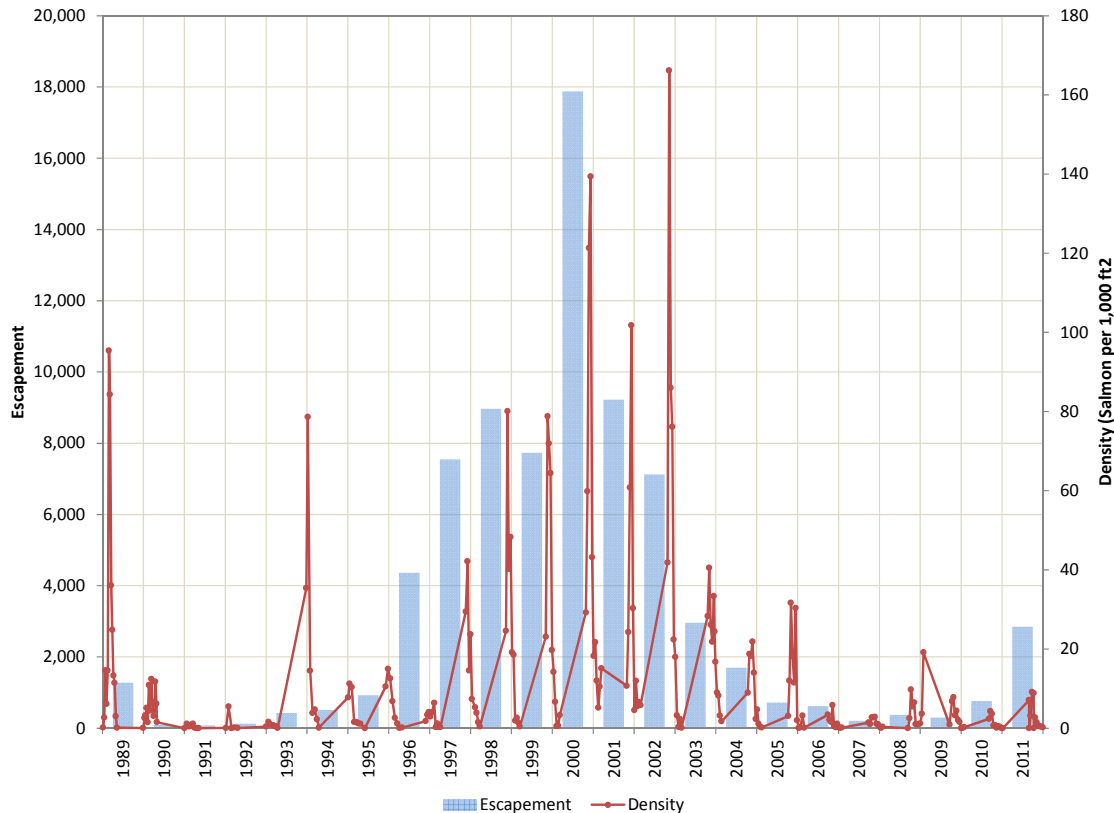


Figure 5.2-4. Average juvenile salmon density in all seine hauls by survey with estimated escapement (1989–2011).

5.2.4 In-river Rearing/Outmigration

As discussed in Attachment B (Section 5), a number of factors may potentially affect in-river rearing of Chinook salmon juveniles and subsequent smolt emigration from the Tuolumne River. Juvenile Chinook rearing densities vary widely according to habitat conditions, presence of competitors and predators, as well as variations in life history strategies with changing environmental conditions (Bjornn and Reiser 1991). The length of time spent rearing in freshwater also varies greatly (Healey 1991). Following emergence from the spawning gravels, Tuolumne River Chinook salmon disperse downstream as fry, and typically emigrate as smolts later in the spring. Chinook salmon fry generally occupy low-velocity areas near stream margins as well as in the presence of cover provided by woody debris, bankside vegetation, substrate, or other materials (Everest and Chapman 1972). As shown in Figure 5.2-1, after over-summering as juveniles and over-wintering in the following year, low numbers of Chinook salmon may emigrate as yearlings in some years (TID/MID 2005a).

Chinook salmon juvenile distribution and rearing densities have been sampled using seining surveys conducted at 5–11 sites in the Tuolumne River and 2–6 sites in the San Joaquin River since 1986 (TID/MID 2005a) with standardized sampling sites used since 1999 (e.g., TID/MID 2012, Report 2011-7). Figure 5.2-4 shows average juvenile salmon densities by survey in recent years, with peak density generally occurring in mid-February. Juvenile fish size typically

increases through May in most years, with interannual variations in size attributed to timing of fry emergence, the presence of yearlings, and competing species (TID/MID 2005a).

In addition to seining, rotary screw trap (RST) monitoring of juvenile salmon has been conducted over portions of the January through June rearing period since 1995 at Shiloh Rd. (RM 3.5) and Grayson (RM 5.2), with upstream monitoring at Waterford (RM 29.8) added in 2006 (TID/MID 2012, Report 2011-4). RSTs were also operated at several upstream sites from 1998 to 2000 as part of mark-recapture studies employed as an alternative to paired-release coded-wire-tag (CWT) studies of smolt survival (TID/MID 2001, Report 2000-4). Table 5.2-3 shows RST passage estimates for fry (<50 mm), parr (51–69 mm), and smolt-sized (≥ 70 mm) fish in all years with RST sampling, with data from spring-only sampling shown with shading. Only partial season monitoring was conducted in several years due to funding as well as logistical constraints such as high flow conditions. Since various size-classes of Chinook salmon juveniles are present in greater numbers in different months during spring, partial season sampling may result in over- or under-estimation of juvenile production. The RST data provides an indication of outmigration timing as well as juvenile production estimates. Capture efficiency tests have been conducted but not for all fish sizes at each location or in all years.

Table 5.2-3. Estimated rotary screw trap passage of juvenile Chinook salmon by water year and type at Waterford and Shiloh/Grayson (1995–2011).

Water Year and (Type) ¹	Sampling Period	Fry (<50 mm)		Parr (50–69 mm)		Smolt (≥ 70 mm)		Total
		Est. Passage	%	Est. Passage	%	Est. Passage	%	
Upstream RST operated at Waterford (RM 29.8)								
2006 (W)	winter-spring	163,805	54.0	6,550	2.2	133,127	43.9	303,482
2007 (C)	winter-spring	20,633	35.7	7,614	13.2	29,554	51.1	57,801
2008 (C)	winter-spring	15,259	61.3	1,102	4.4	8,534	34.3	24,894
2009 (BN)	winter-spring	13,399	36.0	4,562	12.3	19,213	51.7	37,174
2010 (AN) ²	winter-spring	10,735	25.9	1,030	2.5	29,728	71.6	41,493
2011 (W) ²	winter-spring	400,478	95.1	4,884	1.2	15,608	3.7	420,971
Downstream RST operated at Shiloh Rd. (RM 3.5) and Grayson (RM 5.2)								
1995 (W)	spring only ³	--	--	--	--	22,067	100	22,067
1996 (W)	spring only ³	--	--	--	--	16,533	100	16,533
1997 (W)	spring only ³	--	--	--	--	1,280	100	1,280
1998 (W)	winter-spring	1,196,625	74.1	327,422	20.3	91,626	5.7	1,615,673
1999 (AN)	winter-spring	830,064	95.4	14,379	1.7	25,193	2.9	869,636
2000 (AN)	winter-spring	55,309	51.4	21,396	19.9	30,912	28.7	107,617
2001 (D)	winter-spring	65,845	61.8	26,620	25.0	14,115	13.2	106,580
2002 (D)	winter-spring	75	0.5	5,705	41.0	8,147	58.5	13,928
2003 (BN)	spring only ³	26	0.3	128	1.4	8,920	98.3	9,074
2004 (D)	spring only ³	155	0.9	727	4.1	16,718	95.0	17,600
2005 (W)	spring only ³			442	0.2	254,539	99.8	254,981
2006 (W)	winter-spring	35,204	19.4	17,550	9.7	128,937	71.0	181,691
2007 (C)	spring only ³	--	--	--	--	905	100	905
2008 (C)	winter-spring	981	29.9	15	0.5	2,291	69.7	3,287

Water Year and (Type) ¹	Sampling Period	Fry (<50 mm)		Parr (50–69 mm)		Smolt (≥ 70 mm)		Total
		Est. Passage	%	Est. Passage	%	Est. Passage	%	
2009 (BN)	winter-spring	139	3.0	162	3.5	4,047	88.0	4,598
2010 (AN)	winter-spring	173	4.1	0	0	4,060	95.9	4,060
2011 (W)	winter-spring	45,781	52.5	1,654	1.9	39,737	45.6	87,172

¹ DWR Bulletin 120 Water Year Types for the San Joaquin River basin (C=Critical, D=Dry, BN=Below Normal, AN=Above Normal, W=Wet).

² For 2010 and 2011, the estimated passage values used in this table for Waterford (RM 29.8) are the median values of the estimated range.

³ Because only partial season sampling occurred in some years (1995–1997, 2003–2005, 2007), passage estimates may not be suitable for estimating juvenile production.

For the upstream RST at Waterford, the majority of juveniles passing the trap prior to mid-March are generally fry-sized fish, with subsequent passage dominated by smolt sized fish for the remainder of the season (TID/MID 2012, Report 2011-4). Although passage estimates were reported to be biased low in 2006 due to flow-related issues at the traps, generally high river flows during Above Normal and Wet water year types results in greater RST captures and the highest passage estimates. At the downstream RST, winter-spring sampling (i.e., Jan–Jun in 1999–2002, 2006, and 2008–2011), total estimated passage ranged from a high of 869,636 juveniles in 1999 to a low of 3,287 in 2008.

5.2.4.1 Factors Contributing to Juvenile Growth and Smoltification

Suitable habitat conditions, including spatial variations in hydraulic conditions, cover, water temperature, as well as adequate food supplies are required for juvenile Chinook salmon growth and smoltification. No studies have directly mapped the amounts of suitable juvenile rearing habitat for juvenile Chinook salmon in the Tuolumne River. Optimum juvenile rearing conditions on the lower Tuolumne River were found to occur at flows in the range of 100–200 cfs in two prior PHABSIM studies (TID/MID 1992, Appendices 4 and 5). The ongoing IFIM study (Stillwater Sciences 2009a) is expected to provide more up-to-date results on the relationship between in-channel rearing habitat and flow, as well as water temperature. As river flows increase above bankfull discharge and overbank habitats become accessible, the amount of available salmonid rearing habitat in the lower Tuolumne River has been shown to increase with increasing flows (Stillwater Sciences 2012b; TID/MID 2007, Report 2006-7).

Mesick and Marston (2007) showed a poor correlation between smolt passage in RSTs and antecedent escapement (1998–2003) for the Stanislaus and suggested that juvenile rearing habitat may become saturated at spawner returns in excess of 500 fish in both the Stanislaus and Tuolumne Rivers. This is not well supported in long-term monitoring data collected by the Districts and provided in annual FERC reports, which show that long term variations in peak fry density vary with antecedent escapement. Although a number of factors affect egg survival-to-emergence and early in-river rearing of fry, simple regression of these data suggest that approximately 60% of the variation in peak fry density is explained by antecedent escapement (Attachment B, Section 5.1.1). For moderately high escapements in recent years that might be expected to result in rearing habitat limitation (1997–2003), downstream fry dispersal generally occurred sooner in years with early winter/spring flood control releases (e.g., TID/MID 1999, Report 98-2; TID/MID 2000, Report 99-4; TID/MID 2001, Report 2000-3) than in years with

lower flows (e.g., TID/MID 2002, Report 2001-3; TID/MID 2003, Report 2002-3; TID/MID 2004, Report 2003-2). Presuming that a habitat limitation would likely lead to either reduced upstream densities or early fry dispersal in non-flood years, this does not appear to have occurred in the years examined. For this reason, rearing habitat is not likely the key issue limiting juvenile Chinook salmon production in the lower Tuolumne River.

Like other salmonids, juvenile growth rates of Chinook salmon increase with increasing temperature up to an optimal temperature that maximizes the fish's efficiency in converting food into tissue (Reiser and Bjornn 1979). Although growth rates of juvenile Chinook salmon may be high at temperatures approaching 19°C (66°F), cooler temperatures may be required for Chinook to successfully complete the physiological transformation from parr to smolt (Myrick and Cech 2001). As discussed in Attachment B (Section 5.1.2), growth rate estimates from multiple seine surveys (TID/MID 2012, Report 2011-4) are within the range reported by Williams (2006) for Central Valley Chinook salmon, with smolt-sized fish captured at the lower RST at Grayson River Ranch (RM 5.2) from April to mid-June in most years (TID/MID 2012, Report 2011-4). This is consistent with prior studies that have found smoltification generally occurs during April and May for the Tuolumne River as well as other San Joaquin River tributaries (Rich and Loudermilk 1991).

Depending upon water year type and fry emergence timing, suitable temperature conditions for smoltification may be limited to upstream locations in the Tuolumne River by late spring. High river flows during Above Normal and Wet water year types generally result in both cooler temperatures and higher smolt passage estimates than in other years (Table 5.2-3). Routine RST monitoring indicates passage of smolt-sized Chinook salmon extends into June during years with flood control releases such as 2011 (TID/MID 2012, Report 2011-4), with shorter emigration periods ending by late May in years when no flood control releases occurred (e.g., TID/MID 2010, Report 2009-4). Because the proportion of fry- and smolt-sized fish in seasonal RST sampling may be related to both flow conditions as well as antecedent escapement, the ongoing *Chinook Salmon Otolith Study* (W&AR-11) is expected to provide information on the relative contributions of fry and smolt production in Above- and Below-Normal water year types.

Mesick (2009) suggested that in-river food availability was insufficient to support high levels of fry and juvenile production, citing benefits of increased food resources found in floodplain rearing studies on the Yolo bypass (Sommer et al 2001). However, previous assessments of benthic macro-invertebrates as well as insect drift on the Tuolumne River concluded that food supplies for juvenile salmon were more than adequate to support the population (TID/MID 1992, Appendix 16; TID/MID 1997, Report 1996-4; TID/MID 2003, Report 2002-8; TID/MID 2005, Report 2004-9; TID/MID 2009, Report 2008-7). Further details are provided in Attachment B (Section 5.1.3). Evidence of high lipid content found in Tuolumne River Chinook salmon smolts sampled in 2001 by Nichols and Foott (2002) also suggests that food resources are adequate for rearing and smoltification of Chinook salmon in that year.

5.2.4.2 Factors Contributing to Direct and Indirect Mortality

Potential sources of direct and indirect mortality include predation effects due to the relative habitat availability for predators and juvenile salmon, water temperature, water quality, juvenile stranding, and entrainment within unscreened riparian diversions. Of these factors, the apparent variations in the relationship between springtime flows and subsequent adult escapement noted in multiple assessments (TID/MID 1992, Volume 2; Speed 1993; TID/MID 1997, Report 96-5; Mesick and Marston 2007; Mesick et al. 2008) as well as juvenile smolt passage (Mesick et al. 2008) are consistent with predation as a primary mortality source, with effects upon long-term population levels. Table 5.2–3 suggests substantially reduced juvenile production between the upstream and downstream RSTs. Using the ratio of these passage estimates as approximate survival indices, survival from the upstream to downstream RST locations has averaged 10–20 percent since 2006 (TID/MID 2012, 2011-4). Although avian predation has not been assessed, Attachment B (Section 5.2) discusses results documenting predation by non-native fish species in direct surveys (TID/MID 1992, Appendix 22), in numerous smolt survival studies from 1987–2004 (TID/MID 2002, Report 2001-5; TID/MID 2003, Report 2002-4; TID/MID 2005, Report 2004-7) as well as the current *Predation Study* (W&AR-7).

Factors affecting predation range from historical introductions of non-native predatory species, historical habitat modifications along the lower Tuolumne River channel, as well as inter-annual variations in water flows and temperatures that affect predator population levels, predator distribution, and activity. As discussed in Section 5.1, the legacy of numerous in-channel mining pits has created large amounts of suitable habitat for non-native predator species (McBain and Trush 2000). Reductions in flood frequency since the construction of large dams on the Tuolumne River have resulted in increased predator habitat suitability in the mining pits (McBain and Trush 2000, Ford and Brown 2001). Predator habitat suitability is also affected by flow, with effective spatial separation of juvenile salmonids and predator species at higher flows suggested by 2D modeling at in-channel sites (McBain and Trush and Stillwater Sciences 2006) as well as in overbank habitats (Stillwater Sciences 2012). Interannual variations in flows and water temperatures have been associated with variations in river-wide predator distribution (Ford and Brown 2001) and year-class strength in multi-year surveys for the SRP 9 predator isolation project at RM 25.7 (McBain and Trush and Stillwater Sciences 2006).

Of the remaining potential sources of direct and indirect mortality, few are expected to affect juvenile production or longer term population levels. Although water temperature effects on predation have been well documented in the Central Valley (Marine 1997, Marine and Cech 2004), instances of water temperature mortality such as fish kills have not been observed on the lower Tuolumne River. Water temperatures during spring rearing and outmigration are generally below critical thresholds of 25°C (77°F) identified by Myrick and Cech (2001) as resulting in chronic mortality. Although it is unknown whether pesticide levels in the downstream reaches of the lower Tuolumne River affect rearing or outmigrating Chinook salmon juveniles, the river is currently included in California 2010 Section 303(d) List of Water Quality Limited Segments for pesticides that have been shown to inhibit olfactory-mediated alarm responses (Scholz et al. 2000). Because current Project operations do not include power peaking, potential risk of stranding and entrapment evaluated by the Districts (TID/MID 2001, Report 2000-6) are limited to flow reductions following flood control releases. The low frequency of these events as well as

ramping rate restrictions included in the current FERC (1996) license suggests a low risk of mortality due to stranding and entrapment. Similarly, low disease incidence in Tuolumne River smolts (Nichols and Foott 2002) suggests a low risk of indirect mortality due to disease. Lastly, the lower Tuolumne River corridor has numerous unscreened riparian diversions (Moyle and White 2002), but the magnitude of entrainment mortality of juvenile Chinook salmon is largely unknown. Only a small number of riparian diversions exist along the lower reaches of the Tuolumne River and instances of irrigation withdrawal for frost protection during in-river rearing (April-May) are relatively infrequent, therefore, significant mortality due to entrainment is considered unlikely.

5.2.5 Delta Rearing/Outmigration

As discussed in Attachment B (Section 6), a number of factors may potentially affect rearing conditions for Chinook salmon juveniles and subsequent smolt emigration from the Delta. Based on past seine and RST monitoring, juvenile Chinook salmon outmigrate from the lower Tuolumne River into the San Joaquin River and Delta as fry (<50 mm) as early as February in years with high flows, with smolts (>70mm) emigrating in April and May in most years (TID/MID 2005a). In addition to smolt survival and acoustic tracking experiments conducted under the Vernalis Adaptive Management Program (VAMP), CDFG has monitored Chinook salmon outmigration at Mossdale¹⁰ in the San Joaquin River (RM 56) since 1988 to document smolt production and outmigration timing from the San Joaquin River basin. Indices of San Joaquin River basin smolt production from 1989 to 2010 are provided in SJRGA (2011), with the basin production and timing of the outmigration corresponding to the numbers of fish entrained at the Delta water export facilities, as documented by salvage records (e.g., <<ftp://ftp.delta.dfg.ca.gov/salvage/>>; TID/MID 2005a).

Specific information on Delta rearing of Tuolumne River salmonids is unavailable, with most of this information based on trawl and seine monitoring conducted by USFWS on behalf of the Interagency Ecological Program (IEP¹¹) beginning in the 1970s. Substantial numbers of fry were found in the Delta from January through March, but relatively few were found in the rest of the year during 20 years of sampling from 1977 to 1997 (Brandes and McLain 2001). The annual abundance of juvenile Chinook (< 70 mm) in the Delta during this period appears related to Sacramento River and San Joaquin River basin outflows, with the highest numbers observed in wet years (Brandes and McLain 2001).

5.2.5.1 Factors Contributing to Juvenile Growth and Smoltification

Juvenile growth, survival and smoltification of Tuolumne River Chinook salmon rearing in the Delta are affected by in-channel and floodplain habitat availability, water temperature and food availability. As discussed in Section 5.1.3, historical habitat conditions in the Delta included

¹⁰ The Mossdale Trawl is currently operated by CDFG from early April to mid-June and by USFWS for the remaining months of the year. Sampling effort typically consists of ten trawls per day for 20-minute intervals between 10AM and 2PM, three to seven days per week. Depending on fish abundance and other considerations, effort has been expanded to twenty trawls per day between 8AM and 4PM in some weeks.

¹¹ Agencies in the IEP, in addition to the USFWS, include the USBR, USGS, NMFS, ACOE, USEPA, CDWR, CDFG, and the SWRCB.

access to extensive marsh and floodplain habitats (Atwater et al. 1979). Levee construction and land use conversions have largely eliminated access to tidal exchanges with marsh habitats used as nursery areas for Delta fishes (Kimmerer et al. 2008) and few locations in the eastern and central Delta provide suitable habitat for rearing Chinook salmon. In flood bypasses and floodplains along the lower portions of some tributaries to the Sacramento and San Joaquin Rivers, some juvenile Chinook salmon rear on seasonally inundated floodplains in the winter. Chinook salmon have been documented to utilize the floodplain habitat in the Sutter Bypass, Yolo Bypass, and in the Cosumnes River (Feyrer et al. 2006, Sommer et al. 2001, Sommer et al. 2005, Moyle et al. 2007). The extent of historical flooding in the Sacramento River valley was vast (Kelley 1989), and the timing of juvenile salmon outmigration would have allowed them to take advantage of these prolonged periods of floodplain inundation. However, based upon a Draft evaluation of Delta Regional Ecosystem Restoration Implementation Plan (DRERIP) evaluations of BDCP Conservation Measures (Essex Partnership 2009), access to historically inundated floodplain habitat for juvenile rearing in the south Delta is limited under present day conditions due to extensive habitat alterations such as levee construction and land use conversions for agriculture and urban uses. Extended periods of floodplain inundation in the lower San Joaquin River and Delta are not expected except those accompanying large flood control releases from the tributaries. Therefore, it is likely that historical changes in Delta habitats have affected the opportunity for growth of rearing Chinook salmon with subsequent effects upon the numbers of smolts entering the ocean.

As discussed for in-river rearing (Section 5.1), suitable water temperatures are required for growth and subsequent smoltification of juvenile Chinook salmon rearing in the Delta. Because juvenile growth rates increase with water temperature (Myrick and Cech 2001), smaller juveniles may rear for extended periods of up to two months in the Delta where increased water temperatures and higher growth rates are generally observed as compared to fish reared in cooler upstream tributaries (e.g., Healey 1991, Kjelson et al. 1982). Although water temperature has a strong influence upon Chinook salmon life history timing, separate from direct and indirect mortality effects discussed below, both the degree to which water temperature affects smoltification in the Delta as well as long term population levels is unknown. For juveniles undergoing smoltification in the Delta or emigrating from cooler upstream habitats, Myrick and Cech (2001) report that smoltification is impaired at higher water temperatures (21–24°F). Water temperatures in the San Joaquin River near Vernalis (USGS 11303500) generally range from below 18–21°C (65–70°F) from mid-April to mid-May across a wide range of water years. For these reasons, although emigration of smolts from upstream tributaries may occur as late as June, it is unlikely that successful smoltification occurs in the Delta beyond late-May in most years.

A number of factors affect food supplies for rearing juvenile Chinook salmon in the Delta, principally related to water exports at the SWP and CVP facilities (Section 5.1.1), but also affected by levee conversions of marsh habitats to other agricultural and urban land uses, as well as anthropogenic introductions of nutrients, contaminants and non-native species (Section 5.1.3) affecting Delta food supplies. Durand et al. (2008) provides a recent conceptual model of the Delta food web and based upon his summary of habitat and food web changes in the Delta, food resources may limit juvenile salmonids under some conditions. For fish not entrained in the Delta water export facilities, MacFarlane and Norton (2002) found that as compared to upstream rearing locations, juvenile Chinook grew more slowly in the Delta and San Francisco Bay

estuary (0.18 mm d^{-1} on average) during their 40-day migration to the Gulf of the Farallones. Further, Kjelson et al. (1982) noted that the scales of fish from the Sacramento-San Joaquin system did not show the pattern of intermediate circuli spacing on scale samples indicative of enhanced growth in brackish water. Based upon review of available information, it is likely that food resources in the Delta may be limiting the growth opportunity for juvenile Chinook salmon under drier water year types, with effects upon early ocean survival and long-term population levels.

5.2.5.2 Factors Contributing to Direct and Indirect Mortality

Potential sources of direct and indirect mortality include predation effects due to the relative habitat availability for predators and juvenile salmon, water temperature, water quality, as well as entrainment within the Delta export facilities and numerous unscreened riparian diversions. Of these factors, predation in the lower San Joaquin River, Delta, as well as predation due to entrainment in the SWP and CVP export facilities is considered a primary mortality source, with effects upon long term population levels. Delta water exports discussed in Section 5.1.1 as well as non-native species introductions (Section 5.1.3) have resulted in dramatic changes in the Delta fish species assemblage, with numerous predatory fish species benefitting from current Delta hydrology (Lund et al. 2007). As discussed in Attachment B (Section 6.2.2), predation may have the greatest impact on salmon populations when juveniles and smolts outmigrate in large concentrations during the spring through the lower reaches of rivers and estuaries on their way to the ocean (Mather 1998). The potential for predation is highest when habitats of juvenile and smolt salmonids overlap with preferred habitats of predaceous fish (e.g., during the earlier rearing period, juvenile Chinook may tend to be found in lower-velocity nearshore areas used by ambush predators such as smallmouth bass (Nobriga and Feyrer 2007, Grimaldo et al. 2000), while during smolt outmigration they may travel in open water habitats further from shore and be more vulnerable to predation by striped bass (Thomas 1967, Lindley and Mohr 2003). Based upon review of available information, predation in the Delta has strong effects upon the numbers of adult recruits to the ocean fishery.

As discussed in Attachment B, large numbers of juvenile salmon are lost to predation due to variations in river flows (Section 6.2.4) and water exports at the SWP and CVP facilities (6.2.5). A number of physical and mechanical barriers are operated within the Delta to control the path of flow toward the SWP and CVP export pumping facilities, including the installation of a temporary barrier at the head of Old River (HORB) since 1992, as well as more recent efforts documented in various VAMP Study Reports (e.g., SJRGA 2011). In a statistical re-analysis of VAMP survival study results, Newman (2008) shows a significant relationship between Vernalis flow and smolt survival from Dos Reis to Jersey Point, but shows only weak relationships between export levels and smolt survival. The results of south Delta survival studies to date indicate that installation of the HORB improves salmon smolt survival through the Delta by 16–61%, whereas in the absence of the physical (rock) HORB, a statistically significant relationship between flow and survival does not exist (Newman 2008). For salmon entrained into the Clifton Court forebay of the SWP, paired releases of CWT fish at the entry to the forebay and at the trash racks upstream of the fish screen louvers provide an estimate of pre-screen mortality on the order of 63–99% of all fish entrained into the forebay (Gingras 1997). Predation on salmon by striped bass and pikeminnow at salvage release sites in the Delta and lower Sacramento River

has been documented (Orsi 1967); however, accurate predation rates at these sites are difficult to determine. Lastly, although entrainment in smaller irrigation diversion has not been well quantified, entrainment related mortality in the CVP/SWP export facilities is considered to be a major source of mortality for rearing and outmigrating Chinook salmon juveniles with strong effects upon the numbers of adult recruits to the ocean fishery.

Because water temperatures in the south Delta rise above 21°C (70°F) by mid-May in some years, and because higher temperatures (25°C [77°F]) are associated with increased mortality incidence (Myrick and Cech 2001), water temperature related mortality may occur during warmer meteorological conditions. In examining a relationship between water temperature in the Delta and predation-related mortality, Williams (2006) discusses statistical analyses used to relate smolt survival to water temperature from data associated with CWT smolt-survival releases (Baker et al. 1995, Newman and Rice 2002, Newman 2003) and it is clear that high water temperatures reduce juvenile Chinook salmon survival in the Delta. For example, Baker et al. (1995) showed that, depending upon release location, water temperature explained much of the variation in observed smolt survival, with a fitted estimate of temperatures associated with a 50% probability mortality of 23°C (73°F). Based upon review of available information, water temperature related mortality in the Delta has a strong influence upon juvenile Chinook salmon survival as well as juvenile life history timing.

Of the remaining potential sources of direct and indirect mortality of juvenile Chinook salmon in the Delta, few are expected to affect juvenile production or longer term population levels. Large numbers of pesticides are used upstream and within the Delta (Brown 1996, Kuivala and Foe 1995) that have been shown to inhibit olfactory-mediated alarm responses (Scholz et al. 2000). However, it is unknown whether pesticide levels in Delta waters affect rearing or outmigrating Chinook salmon juveniles and no studies of predation related mortality due to chemical contaminants were identified in the Central Valley. Based upon review of available information, water quality effects upon predation of juvenile Chinook salmon is considered unknown but unlikely due to the episodic nature of potential contaminant releases. Lastly, despite some evidence of impaired water quality and temperature conditions in the Delta that may potentially contribute to disease incidence, Nichols et al. (2001) identified no clinical signs of disease, virus, or obligate bacterial pathogens in juvenile fall-run Chinook salmon collected from the Delta in 2000, with low numbers of fish showing clinical levels in the lower San Joaquin River in 2001 (Nichols and Foott 2002). Based upon review of available information, other than potential infections of hatchery-reared fish, potential effects of disease incidence on Tuolumne River Chinook salmon rearing in the Delta are considered unlikely.

5.2.6 Ocean Rearing

As discussed in Attachment B (Section 7), several factors may potentially affect rearing conditions for adult Chinook upon entry of the Pacific Ocean and during their adult residency prior to returning as upmigrants. Chinook salmon generally spend 2–4 years in the ocean and exhibit variable ocean entry patterns, with juveniles generally moving along the coastal shelf north of the Gulf of the Farallones during the first year of their life (Pearcy 1992). Because specific information regarding Tuolumne River Chinook salmon is limited to low numbers of CWT fish recovered from past Tuolumne River smolt survival studies in the Regional Mark

Information System (RMIS) database, inferences regarding conditions for Tuolumne River Chinook salmon discussed below are based upon Central Valley Chinook salmon assessments as well as broader assessments of conditions off of California and the Pacific Northwest.

Williams (2006) notes that Chinook salmon juveniles are found in slow eddies at either side of the Golden Gate Bridge during summer, but that their distribution shifts north beyond Point Reyes later in the fall. Central Valley Chinook salmon are primarily distributed between British Columbia and Monterey, California, with the highest percentages found off the coasts near the cities of San Francisco and Monterey. The Pacific Fishery Management Council (PFMC) routinely reports harvest data, with Sacramento River fish contributing over 90% of the California harvest (PFMC 2012). Combined harvest and escapement data from 1984 to 2011 (Figure 5.2-5) provides an index of ocean abundance except in years with partial commercial troll fishery closures (2002–2004) and full season closure (2008–2009; along with the majority of 2010) (PFMC 2012).

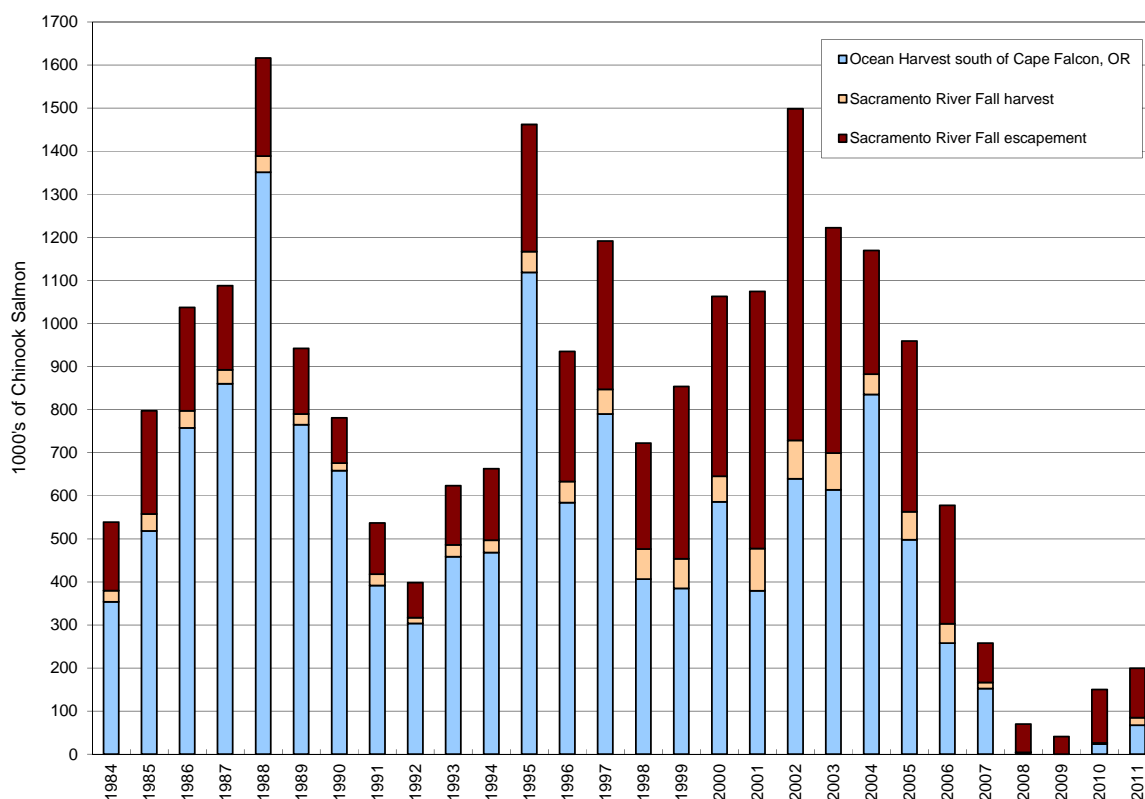


Figure 5.2-5. Sacramento River Chinook salmon abundance from ocean and Sacramento River harvest plus escapement (1984–2011).

5.2.6.1 Factors Contributing to Adult Growth in the Pacific Ocean

As discussed in Section 5.1.4, both the PDO and shorter-term ENSO influence water temperature and ocean circulation patterns that, in turn, influence coastal productivity through a series of complex interactions. Historical reviews of the PDO (Mantua and Hare 2007, Mantua et al. 1997) as well as ENSO (MacFarlane et al. 2005) suggests large changes in ocean productivity and salmon harvest over extended periods are due to variations in climate conditions. The

proximate cause of the recent Sacramento River salmon fisheries collapse of the early 2000s has been attributed to unusually weak upwelling, warm sea temperatures, and low densities of prey items in the coastal ocean (Lindley et al. 2009). Wells et al. (2007) found that favorable meteorological and oceanic conditions which result in faster growth during the year prior to upmigration led to earlier maturation and larger sizes at return to the Smith River, California. Based upon review of available information ocean conditions have a strong effect upon food availability, year class strength, and size at return of Chinook salmon escaping the ocean troll fishery. Further, large hatchery releases may potentially result in density-dependent competition for food resources during early ocean rearing (Ruggerone et al. 2010), further compounding any potential food limitations along the California coast.

5.2.6.2 Factors Contributing to Direct and Indirect Mortality

Potential sources of direct and indirect mortality during ocean residency are primarily related to ocean harvest and predation, with limited evidence that early life history exposure to contaminants or disease may potentially affect adult Chinook salmon from the Tuolumne River. The Central Valley Harvest Index shows that Central Valley stocks have been exploited at average rates of more than 60 percent, and select for older fish for many years, a pattern that may reduce fish size and fecundity (Lindley et al. 2009, NMFS 2006). Because overall variations in Sacramento River Chinook salmon harvest (Figure 5.2-5) are similar to long term variations in Tuolumne River escapements (Figure 5.2-3), ocean harvest assessments for Central Valley stocks are likely representative of Tuolumne River salmon.

Avian predation of Chinook salmon smolts in San Francisco Bay (Evans et al. 2011) as well as pinniped predation along the west coast (Scordino 2010) may potentially reduce subsequent escapement, however, population-level impacts have not been sufficiently quantified to assess population level effects. Although early life history exposure to some pesticides may also affect predator avoidance (Scholz et al. 2000, NMFS 2006), no reports have identified these effects in Central Valley salmonids or have assessed predation effects due to contaminant exposure along the California Coast. Exposure of juveniles to contaminants may also affect disease incidence that extends into ocean rearing (Arkoosh et al. 2001; NMFS 2006). However, Nichols et al. (2001) identified no clinical signs of disease, virus, or obligate bacterial pathogens in juvenile fall-run Chinook salmon collected from the Delta in 2000, with low numbers of fish showing clinical levels in the lower San Joaquin River in 2002.

5.3 Key Issues Affecting *O. mykiss*

Using the same assessment framework as for Chinook salmon in Section 5.2 above, and building upon the preceding discussion of primary ecosystem inputs and other factors affecting Tuolumne River salmonids, the following sections discuss key issues (e.g., spawning gravel availability, water temperature, predation, food availability, etc.) affecting individual life stages, separated into mechanisms affecting reproduction, growth, as well as sources of direct and indirect mortality. Like Chinook salmon, *O. mykiss* exhibit a variety of life history patterns (Shapovalov and Taft 1954, Quinn and Myers 2005). Anadromous steelhead populations are distributed across the northern Pacific Ocean (Barnhart 1991) and as far south as Malibu, San Juan, San Luis Rey and San Mateo creeks in southern California (Moyle 2002, Moyle et al. 2008). Steelhead differ

from other Pacific salmon in that juveniles have a longer freshwater rearing duration, lasting from one to three years, and that both adults and juveniles show greater variability in the amount of time they spend in fresh and salt water (McEwan 2001, Quinn 2005). Table 5.3-1 and Figure 5.3-1 provide an overview of life history timing and residency of various *O. mykiss* life stages occurring in the Tuolumne River, Delta, and ocean.

Table 5.3-1. Generalized life history timing for Central Valley steelhead and rainbow trout in the Study Area.

Life Stage	Fall			Winter			Spring			Summer		
	(Sep-Nov)			(Dec-Feb)			(Mar-May)			(Jun-Aug)		
Adult Upstream Migration												
Adult Spawning												
Egg Incubation and Fry Emergence												
In-River Rearing (Age 0+, 1+ and older)												
Smolt Outmigration (Riverine/Delta)												
Ocean Rearing and Adult Residency												

Note: Timing adapted from Stanislaus River data in NMFS (2009) with periods of life-stage absence (no shading), potential presence (grey), and peak activity (dark grey) shown.

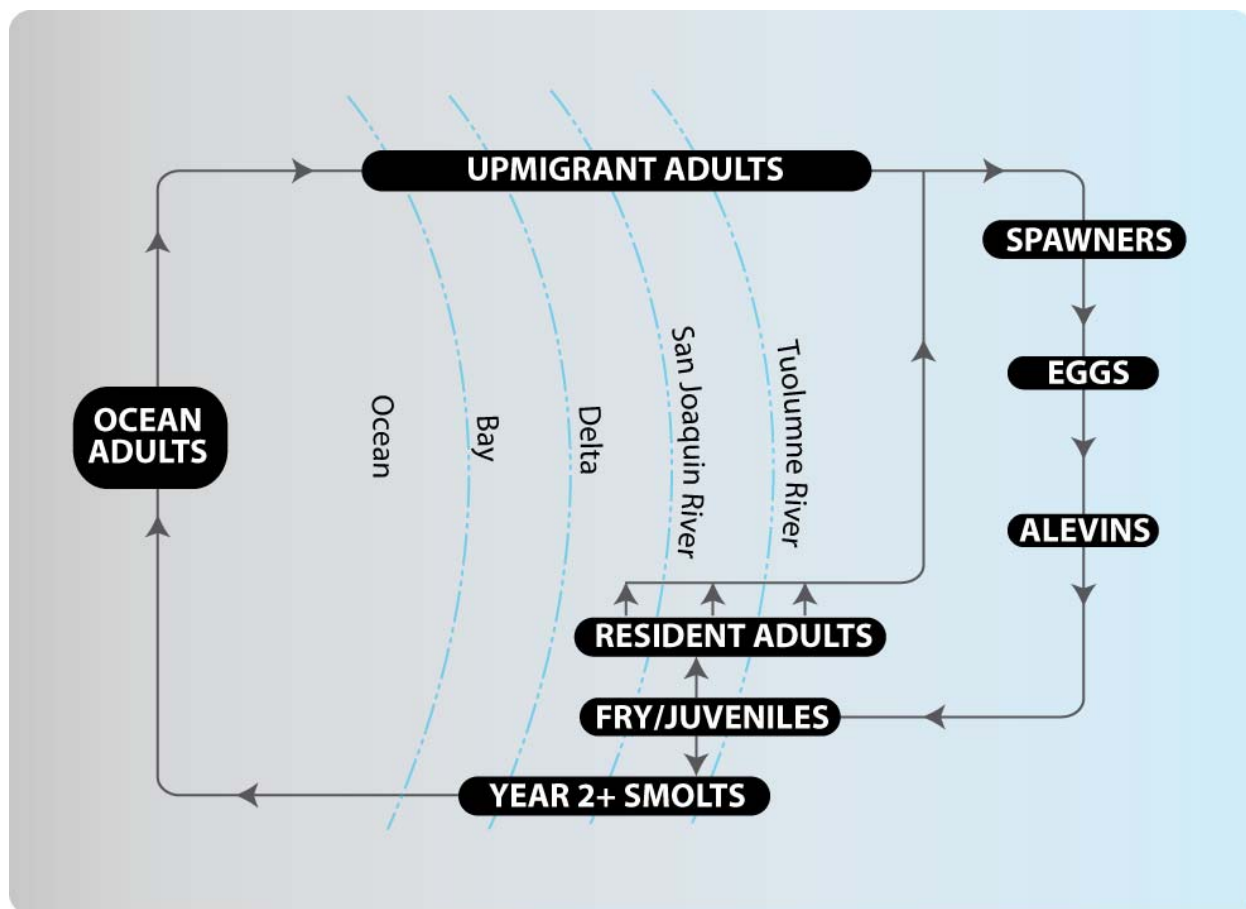


Figure 5.3-1. Central Valley steelhead and rainbow trout life cycle through the Pacific Ocean, San Francisco estuary, Delta, lower San Joaquin, and Tuolumne rivers.

The relationship between anadromous and resident life history forms of *O. mykiss* is poorly understood, but available evidence suggests that genetics (Nichols et al. 2008) as well as growth and environmental conditions (Beakes et al. 2010) play a role in the development of one or the other life-history trajectory. Both life-history forms can produce offspring that exhibit the alternate form (i.e., resident rainbow trout can produce anadromous progeny and vice versa) under some conditions (Hallock 1989, Zimmerman et al. 2009). Nielsen et al. (2005, 2007) found genetic differences between *O. mykiss* collected upstream and downstream of Don Pedro Dam, suggesting reproductive isolation of these populations may show either or both of the possibilities that a pre-dam population exists above Don Pedro Dam, or historical planting and genetic drift has resulted in genetic separation in the two populations.

Due to historical planting operations and straying of steelhead, most steelhead as well as resident rainbow trout in the Central Valley are genetically similar (Pearse et al. 2009) and of common hatchery origin (Garza and Pearse 2008). For these reasons, discriminating between anadromous and resident forms is limited to inferences from upstream migration timing and appearance as well as the results of sacrificial sampling and otolith analysis of Strontium to Calcium (Sr:Ca) ratios (Zimmerman et al. 2009). For example, in historical accounts of steelhead upmigration in the Tuolumne River by CDFG from the 1940s, 66 steelhead were reported to have passed upstream of the former Dennett Dam (RM 16.2) between October 1 and November 30, 1940 near

Modesto, with five counted in late October 1942 (CDFG 1993). Recognizing the very low occurrence of steelhead in Tuolumne River samples analyzed by Zimmerman et al. (2009), the majority of *O. mykiss* found in more recent monitoring surveys are likely resident rainbow trout. Because of the rarity of anadromous steelhead in the Tuolumne River, and general limitations for monitoring methods other than direct observation (e.g., snorkel, videography at the RM 24.5 weir) under the Endangered Species Act (ESA), the timing (Table 5.3-1) and life history information for *O. mykiss* presented below is based on general Central Valley steelhead assessments (e.g., McEwan and Jackson 1996, McEwan 2001, NMFS 2009b), with much of the Tuolumne-specific data representing resident rainbow trout abundance, timing, and distribution.

Table 5.3-2 provides a summary of issues affecting life-history progression, whether the identified issue or mechanism has the potential to affect *O. mykiss* production or population levels, along with a preliminary assessment of uncertainty of this conclusion. Below, a summary of key issues is provided by life-stage, seasonality and uncertainty regarding population-scale effects, along with the geographic source of information used for this synthesis.

Table 5.3-2. Summary issues affecting Tuolumne River *O. mykiss* populations.

Life Stage	Process/Mechanism	Initial Assessment of Relative Importance	Tuolumne	San Joaquin or Central Valley	General	Notes/Primary Citations
Upmigration	Factors Contributing to Central Valley Steelhead Homing. Straying and timing of Arrival at Spawning Grounds					
	Flow effects	Inconclusive	X	X	X	Because homing is related to olfaction (Dittman and Quinn 1996), CVP/SWP flows, tributary attraction and flood flows all potentially affect the numbers of Tuolumne River upmigrants. Low occurrences and flow limits on RM 24.5 counting weir operation preclude assessment of this issue under flood conditions.
	Water temperature and water quality	Unknown/unlikely	X	X	X	Since 2009, few upmigrant <i>O. mykiss</i> arrived earlier than October (TID/MID 2012, Report 2011-4) when water temperatures could be high. DO conditions in the lower San Joaquin River are suitable (Newcomb and Pierce 2010). Potential olfactory impairment due to contaminants (Hansen et al. 1999; Scholz et al. 2000; Tierney et al. 2010) has not been shown in Central Valley.
	Hatchery straying	Unknown/unlikely		X	X	Although hatchery fish generally stray at higher rates than wild fish (Björnsson et al. 2011), the effects of hatchery influences on the upmigration timing of any Central Valley Steelhead arriving in the Tuolumne River are unknown,
	Factors Contributing to Direct Mortality of Upmigrant Central Valley Steelhead					
	Water quality	Unknown/unlikely	X	X	X	Upmigration timing and ability to avoid unsuitable conditions suggests steelhead mortality is unlikely to result from DO depletion or episodic toxicity events.
	Water temperature	Unknown/unlikely	X	X	X	Upmigration timing, high temperature tolerance, and ability to avoid unsuitable water temperatures are unlikely to result in high rates of pre-spawn mortality.
	Sportfishing and poaching	Unknown/unlikely		X		Annual fishing report cards (Jackson 2007) do not provide data to quantitatively assess hooking mortality or other sportfishing impacts, and no data are available to evaluate potential impacts of poaching.
	Factors Contributing to Indirect Mortality of Upmigrant Central Valley Steelhead					
	Disease and parasites	Unlikely		X	X	Although many populations throughout California's coast and Central Valley have tested positive for <i>Renibacterium salmoninarum</i> (Foott 1992), no information was available to address potential disease incidence in spawning <i>O. mykiss</i> adults in the lower Tuolumne River or other San Joaquin River tributaries.
Spawning	Factors contributing to Spawning Success of <i>O. mykiss</i>					
	Habitat availability	Inconclusive	X			<i>O. mykiss</i> spawning has not been well documented (TID/MID 2012, Report 2011-

Life Stage	Process/Mechanism	Initial Assessment of Relative Importance	Tuolumne	San Joaquin or Central Valley	General	Notes/Primary Citations
						2). Current <i>Spawning Gravel Study</i> (W&AR-4) provides spawning habitat area estimates. <i>Redd Mapping Study</i> (W&AR-8) may document spawning use. Ongoing IFIM study (Stillwater Sciences 2009b) will estimate habitat maximizing flows.
	Gravel quality	Inconclusive	X			Spawning gravels are larger on Tuolumne River than typical steelhead or rainbow trout (McBain and Trush 2004, Kondolf and Wolman 1993). Current <i>Redd Mapping Study</i> (W&AR-8) will examine gravel sizes at any spawning sites.
	Water temperature	Unlikely	X			Steelhead spawning generally occurs December through April (Table 5.3-1), so water temperature is unlikely to affect spawning success.
	Hatchery straying	Unknown/likely		X	X	Hatchery fish generally stray at higher rates than wild fish (Björnsson et al. 2011) and are typically smaller at return (Flagg et al. 2000), potentially resulting in reduced fecundity. However, available data are insufficient to determine the proportion of hatchery-origin Central Valley steelhead that spawn in the lower Tuolumne River.
	Factors Contributing to Direct Mortality of Spawning O. mykiss					
	Sportfishing and poaching	Unknown/unlikely		X		Annual fishing report cards (Jackson 2007) do not provide data to quantitatively assess hooking mortality or other sportfishing impacts, and no data are available to evaluate potential impacts of poaching.
	Water temperature	No	X	X		Given the general upmigration timing of adult steelhead (Table 5.3-1), water temperature effects on pre-spawn mortality are unlikely.
	Factors Contributing to Indirect Mortality of Spawning O. mykiss					
Egg Incubation through Fry Emergence	Disease and parasites	Unknown/unlikely		X		Bacterial infections have been identified in coastal and Central Valley rivers (Foott 1992). No data for Tuolumne or other San Joaquin River tributaries.
	Factors Contributing to Successful O. mykiss Egg Growth and Fry Emergence					
	Water temperature	Yes	X			Suitable intragravel water temperatures in 1991 ranged from 11–15°C (51–58°F) during February and March (TID/MID 1997, Report 96-11).
	Water quality	No		X	X	Intragravel dissolved oxygen conditions were in the range of 7–12 mg/L during winter (TID/MID 2007, Report 2006-7).
	Factors Contributing to Direct Mortality of O. mykiss Eggs and Alevins					
	Antecedent water temperature	Unknown				No studies identified examining reduced egg viability due to antecedent water temperature.

Life Stage	Process/Mechanism	Initial Assessment of Relative Importance	Tuolumne	San Joaquin or Central Valley	General	Notes/Primary Citations
	Intragravel water temperature	Unlikely	X			Intragravel temperatures during in winter 1991 ranged between 11–15°C (51–58°F) (TID/MID 1997, Report 96-11). Low mortality potential earlier than April.
	Water quality	No	X			Intragravel dissolved oxygen conditions were in the range of 7–12 mg/L during winter (TID/MID 2007, Report 2006-7).
	Redd superimposition	Unknown/unlikely	X	X		Low levels of superimposition (2%) documented in Stanislaus (Del Real and Ribble 2009). <i>Redd Mapping Study</i> (W&AR-8) will provide information on <i>O. mykiss</i> spawning and observations of redd superimpositions.
	Redd scour	No	X		X	<i>O. mykiss</i> spawning has not been well documented (TID/MID 2012, Report 2011-2). Egg pockets typically below scour depths (Devries 1997, Lapointe et al. 2000). Low bed mobilization occurs under current conditions (McBain and Trush 2004).
	Redd dewatering	Unlikely	X			<i>O. mykiss</i> spawning has not been well documented (TID/MID 2012, Report 2011-2) and likelihood of spawning under flood flows subject to flow reductions is low.
	Entombment	Unlikely	X			Based upon suitable intra-gravel dissolved oxygen and the absence of entombment in Chinook salmon survival-to-emergence studies (TID/MID 2001, Report 2000-7), <i>O. mykiss</i> egg/alevin entombment mortality is unlikely.
	Factors Contributing to Indirect Mortality of <i>O. mykiss</i> Eggs and Alevins					
	Bacterial and fungal infections	Unknown/unlikely			X	Egg infection has generally only been raised as an issue of concern in intensive fish culture practices (e.g., Scholz 1999) and no observations have been made in the Tuolumne or other Central Valley Rivers.
In-River Rearing/Outmigration	Factors Contributing to Growth and Smoltification of <i>O. mykiss</i>					
	Habitat availability	Inconclusive	X		X	Density dependent exclusion of juveniles from riffle/pool transitions, as well as the absence of structural elements (e.g., Boulders, LWD) typical of high gradient habitats may limit adult density. Ongoing IFIM Study (Stillwater Sciences 2009a) will provide up-to-date results regarding habitat maximizing flows.
	Water temperature	Yes, in the summer	X	X	X	Density and distribution increased since implementation of FERC (1996) flows. PHABSIM and water temperature modeling (Stillwater Sciences 2003) suggests optimal flows for larger fish (300–350 cfs) may limit juvenile habitat (maximized at 150–200 cfs). Stable flows and temperatures in summer may select for a largely residential life history (T.R. Payne & Assoc. and S.P. Cramer & Assoc. 2005).
	Food availability	No	X	X		BMI monitoring (TID/MID 1997, Report 1996-4; TID/MID 2003, Report 2002-8; TID/MID 2005, Report 2004-9; TID/MID 2009, Report 2008-7) show consistent

Life Stage	Process/Mechanism	Initial Assessment of Relative Importance	Tuolumne	San Joaquin or Central Valley	General	Notes/Primary Citations
						densities of salmonid prey organisms in comparison to other Central Valley rivers.
	Factors Contributing to Direct Mortality of <i>O. mykiss</i>					
	Water temperature	Likely in downstream habitats	X	X		Mortality due to water temperature or predation is suggested by reduced numbers of over-summering Age 0+ <i>O. mykiss</i> in years with multiple surveys. Temperatures generally below thresholds in Myrick and Cech (2001) in upstream habitats used by Age 1+ fish, but increased probability of mortality downstream of Roberts Ferry Bridge (RM 39.5) where Age 0+ fish have been observed.
	Predation	Inconclusive	X		X	Mortality due to water temperature or predation is suggested by reduced numbers of over-summering Age 0+ <i>O. mykiss</i> in years with multiple surveys, but predation not documented in direct surveys. Avian predation has not been assessed.
	Habitat availability for predators	Unlikely	X			Predation on Age 0+ <i>O. mykiss</i> is likely limited to the reach upstream of Roberts Ferry Bridge (RM 39.5), and would only occur in water years with low flows and warmer temperatures allow predator foraging farther upstream.
	Flow and water temperature effects on predation	Unlikely	X			Predator distribution (Brown and Ford 2002) and relative habitat suitability with Age 0+ <i>O. mykiss</i> (McBain and Trush and Stillwater Sciences 2006; Stillwater Sciences 2012b) suggest low risk of encounter in most conditions.
	Water quality effects on predation	Unknown	X		X	The lower Tuolumne River is currently listed for pesticides shown to impair olfactory sensitivity in laboratory studies (Scholz et al. 2000).
	Stranding and entrapment	No	X			Project operations do not include daily hydropower peaking and ramping rates following flood control releases are limited under the current FERC (1996) license.
	Entrainment	Unknown/unlikely		X		No studies examining fish losses as a result of in-river diversions are available for the Tuolumne River, and few available for the Central Valley.
	Sportfishing and poaching	Unknown/unlikely		X		Annual fishing report cards (Jackson 2007) do not provide data to assess hooking mortality. No data are available to evaluate potential impacts of poaching.
	Factors Contributing to Indirect Mortality of <i>O. mykiss</i>					
	Disease and parasites	Unknown/unlikely	X	X		Bacterial infections have been identified in coastal and Central Valley rivers (Foott 1992). No data for Tuolumne or other San Joaquin River tributaries. Low rates of infection were found in Chinook salmon smolts (Nichols and Foott 2002).
Delta Outmigration	Factors Contributing to Growth and Smoltification of any Central Valley Steelhead Emigrating from the Tuolumne River					
	Habitat availability	Yes		X		Reductions in marsh and floodplain habitats as well as changes in flow magnitudes

Life Stage	Process/Mechanism	Initial Assessment of Relative Importance	Tuolumne	San Joaquin or Central Valley	General	Notes/Primary Citations
						and timing have reduced Delta habitats (Whipple et al. 2012, Lund et al. 2007) potentially used by emigrating or actively feeding steelhead smolts.
	Water temperature	No		X	X	Temperatures at Vernalis generally range from below 18–21°C (65–70°F) from mid-April to mid-May across a wide range of water years, it is likely that Delta conditions are suitable for smolt emigration as late as June in some years.
	Food availability	Unknown/likely		X		Little data on steelhead feeding in the Delta. Because of poor growth of Chinook salmon (MacFarlane and Norton 2002) and declines in pelagic prey species (Baxter et al. 2008), food resources may be limiting during non-flood conditions.
	Factors Contributing to Direct Mortality of any Central Valley Steelhead Emigrating from the Tuolumne River					
	Water temperature	Likely for later outmigrants		X		Temperature in excess 25°C (77°F) thermal maxima of steelhead identified by Myrick and Cech (2001) are likely exceeded at Vernalis by late June in most years.
	Predation	Inconclusive		X		Although no steelhead smolts were found in predator stomachs at the Chipps Island trawl (USBR 2008), predation has been documented in the Clifton Court forebay (Clark et al 2009).
	Entrainment	Likely		X		It is likely that much steelhead outmigration occurs outside of HORB window of April 15 th to May 15 th in most years. For entrained fish, high rates of pre-screening (78–82 %) estimated by Clark et al. (2009).
	Water quality	Unknown/unlikely		X	X	Pesticides shown to impair olfactory sensitivity in laboratory studies (Scholz et al. 2000). No direct toxicity or predation identified.
	Factors Contributing to Indirect Mortality of Central Valley Steelhead Emigrating from the Tuolumne River					
	Disease and parasites	Unknown/unlikely	X	X	X	Central Valley steelhead have been shown to have bacterial infections (Foott 1992). No data for San Joaquin tributaries. Assuming steelhead vulnerable to Chinook salmon pathogens, only low rates of infections of fish collected in the Delta were identified in 2001 and 2002 (Nichols et al. 2001; Nichols and Foott 2002).
Ocean Rearing	Factors Contributing to Adult Growth of Central Valley Steelhead Originating in the Tuolumne River					
	Food availability	Yes		X	X	PDO and ENSO influence coastal productivity, but less is known about how steelhead respond to changes in coastal productivity patterns. Atcheson (2010) found age-related influences in steelhead growth at sea with density-dependent factors prevailing after the first year.
	Factors Contributing to Direct Mortality of Central Valley Steelhead Originating in the Tuolumne River					

Life Stage	Process/Mechanism	Initial Assessment of Relative Importance	Tuolumne	San Joaquin or Central Valley	General	Notes/Primary Citations
	Harvest by-catch	Unknown/unlikely		X	X	USBR (2008) suggest broad mortality estimates (5–30%) for steelhead which may be caught in either unauthorized drift net fisheries, or as bycatch in other authorized fisheries such as salmon troll fisheries.
	Predation	Unknown		X	X	Scordino (2010) review of monitoring results of pinniped predation on Pacific coast salmonids revealed instances of seal and sea lion predation on steelhead, but conceded that more research is needed to better estimate this impact.
Factors Contributing to Indirect Mortality of Central Valley Steelhead Originating in the Tuolumne River						
	Disease and parasites	Unknown/unlikely	X	X	X	Central Valley steelhead have been shown to have bacterial infections (Foott 1992). No data for San Joaquin tributaries. Assuming steelhead vulnerable to Chinook salmon pathogens, only low rates of infections of fish collected in the Delta were identified in 2001 and 2002 (Nichols et al. 2001; Nichols and Foott 2002).

5.3.1 Upmigration

Based on the low numbers of anadromous steelhead identified by Zimmerman et al. (2009), very little evidence is available to suggest that the Tuolumne River supports a self-sustaining population of Central Valley steelhead. Nevertheless, as discussed in Attachment C (Section 2), a number of factors may potentially affect the numbers of any Tuolumne River origin or stray steelhead arriving in the river. Steelhead typically return to spawn in their natal stream in their third or fourth year of life (Shapovalov and Taft 1954). Based on variability in life-history timing, steelhead are broadly categorized into winter and summer runs. As shown in Table 5.3-1, upstream migration of winter-run steelhead, the only ecotype remaining in the Central Valley of California, begins with estuarine entry from the ocean as early as July, and may continue through February or March in most years (McEwan and Jackson 1996, NMFS 2009). Historical information on the upstream migration timing of adult steelhead in the Tuolumne River is limited to historical accounts of passage at the former Dennett Dam (RM 16.2) during October and November in 1940 and 1942 (CDFG 1993). More recently, using the counting weir at RM 24.5, upstream passage of a single *O. mykiss* was documented on November 7, 2009 in the first year of operation, no observations in 2010, and four individuals in 2011 (two on September 20, one on September 23 and one on November 15) (TID/MID 2012, Report 2011-8).

5.3.1.1 Factors Affecting Arrival at Spawning Grounds

Based upon review of available information, potential variations in arrival timing as well as homing and straying of upmigrant adults in relation to flow, water quality, and water temperatures are unlikely to affect *O. mykiss* population levels (Table 5.3-2). Judging from the arrival timing in the nearby Stanislaus River (Table 5.3-1), Central Valley steelhead may potentially arrive in the lower Tuolumne at any time from July through March. The infrequent occurrences of steelhead upmigrating to the Tuolumne preclude direct assessment of the relationship between arrival timing and flow. Because homing fidelity of salmonids to their natal stream has been shown to be related to the sequence of olfactory cues imprinted during juvenile rearing and outmigration (Dittman and Quinn 1996), the entrainment of flows into the SWP and CVP export facilities and the managed (i.e., attraction flows as well as flood-control releases) flows from the Tuolumne and other San Joaquin River tributaries all may potentially affect the numbers of Central Valley steelhead returning to the Tuolumne River (Table 5.3-2). However, as discussed in Attachment C (Section 2.1.1), the relationship between tributary homing and attraction flows remains poorly understood because weir operations on the Tuolumne River are typically limited to flows below 1,300 cfs and no data are available on other Central Valley rivers describing the relationships between homing/straying of migrating adult steelhead and flows.

Because the majority of steelhead migration occurs from November through March, the effects of water temperature encountered during upmigration are unlikely to affect steelhead arrival timing or population levels. Broad literature sources suggest that early life history exposure to trace metals, herbicides and pesticides may impair olfactory sensitivity (Hansen et al. 1999, Scholz et al. 2000, Tierney et al. 2010) required for homing, which may affect arrival of adult steelhead. However, olfactory impairment of Central Valley steelhead has not been documented in the Tuolumne or other Central Valley rivers.

Although hatchery fish generally stray at higher rates than wild fish (Björnsson et al. 2011), the magnitude of hatchery-reared fish in the Tuolumne River *O. mykiss* population is unknown. From the low numbers of steelhead vs. resident *O. mykiss* that were documented in otolith analyses by Zimmerman et al. (2009), it is likely that the majority of any spawning observed will be of resident *O. mykiss* origin. For these reasons, although hatchery straying likely affects the amounts of steelhead spawning in the lower Tuolumne River, because of the absence of any basin-specific data on spawning or straying from out-of-basin hatcheries, available data are insufficient to determine the proportion of hatchery-origin steelhead that may potentially spawn in the lower Tuolumne River. Further compounding this uncertainty is the fact that most steelhead in the Central Valley are genetically similar (Pearse et al. 2009) and are of common hatchery origin (Garza and Pearse 2008) due to historical planting operations and straying.

5.3.1.2 Factors Contributing to Direct and Indirect Mortality

Mortality due to bycatch of Central Valley steelhead in the commercial Chinook salmon troll fishery may potentially reduce the numbers of upmigrant adults to the Tuolumne River (Attachment C, Section 7.2.2). Water quality as well as water temperature conditions in the Delta, San Joaquin River, and lower Tuolumne River are unlikely to result in direct mortality of upmigrant adults or mortality due to diseases. Although many of the natural and hatchery steelhead populations throughout California's coast and Central Valley have tested positive for *Renibacterium salmoninarum* (Foott 1992), no information was available to address potential disease incidence in spawning *O. mykiss* adults in the lower Tuolumne River or other San Joaquin River tributaries. No information was identified to assess the magnitude of poaching effects on the number of upmigrating adults. However, McEwan and Jackson (1996) believe that legal harvest in the years prior to listing Central Valley steelhead were not associated with recent population declines in Central Valley steelhead.

5.3.2 Spawning

As discussed in Attachment C (Section 3), there are several factors that may potentially affect the numbers of successfully spawning *O. mykiss* in the Tuolumne River. Other than isolated carcass observations (e.g., TID/MID 2001, Report 2000-1) along with more routine observations of young-of-the-year (Age 0+) *O. mykiss*, spawning activity has not been well documented in Chinook salmon spawning surveys extending from mid-October to mid-January in most years (TID/MID 2012, Report 2011-2). Because this survey timing is typically too early to observe steelhead spawning, the current *Redd Mapping Study* (Study W&AR-8) is evaluating habitat conditions for, and evidence of, steelhead or rainbow trout spawning in the Tuolumne River through April 2013. For the purposes of this synthesis, Table 5.3-1 shows that spawning timing in the Tuolumne River is assumed to extend from December through April based on run timing in the nearby Stanislaus River and other locations reviewed by NMFS (2009). However, because of the low occurrence of juvenile *O. mykiss* (<150 mm) in snorkel surveys conducted in March 2009 and 2010 relative to those found in July of those years (Stillwater Sciences 2010; TID/MID 2011b, Report 2010-6), the majority of *O. mykiss* likely spawn in the Tuolumne River from February through April.

Upon arrival at spawning riffles or suitable gravel patches, female *O. mykiss* create redds in a manner similar to Chinook salmon described above. Although no steelhead redd measurements are available for the Tuolumne River, typical redd sizes have been reported as large as 4.4–5.4 m² (47–58 ft²) (Hunter 1973, Orcutt et al. 1968) with a median of 1.7 m² (18 ft²) reported in redd surveys (n=399) occurring in the American River between 2002–2005 (Hannon and Deason 2005). Sizes of spawning gravels used by *O. mykiss* are also generally smaller than those used by Chinook salmon; McBain and Trush (2004) summarize information on suitable size ranges for gravel augmentation projects.

5.3.2.1 Factors Contributing to *O. mykiss* Spawning Success

O. mykiss spawning success in the lower Tuolumne River is potentially affected by spawning habitat availability, gravel quality, water temperatures, as well as the presence of stray hatchery origin steelhead. Lack of documentation of *O. mykiss* spawning locations precludes direct assessment of this issue. Because gravel sizes used by *O. mykiss* are generally smaller than for Chinook salmon (Kondolf and Wollman 1993), spawning may be limited to suitable gravel patches. The current *Redd Mapping Study* (Study W&AR-8) will document locations of any *O. mykiss* spawning occurring in 2013 and the current *Spawning Gravel Study* (W&AR-4) provides an estimate of gravel availability and the river-wide distribution of suitable spawning habitat. Because the steelhead spawning period extends from through April and peaks in February and March (Table 5.3-1), water temperature is unlikely to affect spawning success. The ongoing IFIM study (Stillwater Sciences 2009) will assess river-wide spawning habitat area suitability, including any potential water temperature limitations on WUA. Lastly, although hatchery reared fish are typically smaller at return than their wild counter parts (Flagg et al. 2000), resulting in reduced fecundity, available data are insufficient to determine the proportion of hatchery-origin Central Valley steelhead that may potentially spawn in the lower Tuolumne River. From the low numbers of steelhead vs. resident *O. mykiss* that were documented in otolith analyses by Zimmerman et al. (2009), it is likely that the majority of any spawning observed will be of resident *O. mykiss* origin.

5.3.2.2 Factors Contributing to Direct and Indirect Mortality

Direct mortality of *O. mykiss* due to elevated water temperatures has the potential to reduce the numbers of successfully spawning females in the Tuolumne River. However, given the general wintertime up-migration timing of adult steelhead (Table 5.2-3), water temperature effects on pre-spawn mortality are unlikely. As discussed for upmigrant steelhead (Section 5.3.1.2), although bacterial infections have been identified in coastal and Central Valley rivers (Foott 1992), no information was available to address potential disease incidence in spawning *O. mykiss* in the lower Tuolumne River or other San Joaquin River tributaries. Further, no information was identified to assess the magnitude of poaching effects on the number of spawning *O. mykiss*.

5.3.3 Egg Incubation, Alevin Development, and Fry Emergence

As discussed in Attachment C (Section 4), a number of factors may potentially affect *O. mykiss* egg incubation, alevin development, and fry emergence in the Tuolumne River. Eggs hatch within 20–100 days, depending on water temperature (Shapovalov and Taft 1954, Beacham and

Murray 1990). Newly-hatched *O. mykiss* alevins remain in the gravel for an additional 14–35 days while being nourished by their yolk sac (Barnhart 1991). Fry emerge from the substrate just before total yolk absorption under optimal conditions and later-emerging fry that have already absorbed their yolk supply are likely to be weaker (Barnhart 1991).

5.3.3.1 Factors Contributing to Egg Incubation, and Fry Emergence

Suitable water temperatures, intragravel dissolved oxygen concentrations, as well as suitable substrates are required for proper *O. mykiss* embryo development and emergence. As discussed for Chinook salmon (Section 5.3.2.1), previous measurements of water column dissolved oxygen as well as intragravel dissolved oxygen in artificial Chinook salmon spawning redds (TID/MID 2007, Report 2006-7) indicate water quality conditions in the lower Tuolumne are generally suitable during the egg incubation period (Table 5.3-1). Intragravel water temperatures measured during February and March 1991 at several locations in the lower Tuolumne River ranged between 11–15°C (51–58°F) (TID/MID 1997, Report 96-11), indicating suitable water temperature conditions for egg incubation.

5.3.3.2 Factors Contributing to Direct and Indirect Mortality

Potential sources of direct and indirect mortality include water temperature, water quality, fine sediment effects upon gravel quality, redd superimposition, as well as redd scour and dewatering. Of these factors, only the potential for water temperature related mortality is considered to potentially affect eggs deposited at downstream locations during warmer conditions that may potentially occur later in the spring (e.g., late March or April). Egg displacement and mortality resulting from redd superimposition spawning steelhead has been observed at very low levels in the Mokelumne River (Del Real and Rible 2009) and is not expected to occur to any appreciable extent on the Tuolumne River at current spawning levels. The current *Redd Mapping Study* (Study W&AR-8) will document locations of any *O. mykiss* spawning occurring in 2013, including any evidence of redd superimposition. The risk of mortality due to redd scour, redd dewatering, and entombment is expected to be low Tuolumne River due to current dam operations and reduced fine sediment supply. Although bacterial infections have been identified in coastal and Central Valley rivers (Foott 1992), no information was available to address potential disease incidence for incubating *O. mykiss* eggs in the Central Valley. Since disease incidence is typically not been raised as a concern outside of fish hatchery practices (e.g., Scholz 1999), disease upon eggs is not expected to contribute to high rates of mortality on the Tuolumne River.

5.3.4 In-river Rearing/Outmigration

As discussed in Attachment C (Section 5), a number of factors may potentially affect in-river rearing of *O. mykiss* juveniles and subsequent smolt emigration from the Tuolumne River. Following emergence in winter and spring, *O. mykiss* fry generally occupy shallow, low-velocity areas near the stream margin and may use interstitial spaces among cobble substrates for resting and cover habitat (Bustard and Narver 1975). Juvenile steelhead typically rear for 1–3 years in fresh water before outmigrating to the ocean as smolts (McEwan 2001). Distribution of *O. mykiss* in the Tuolumne River has been documented during winter and spring seine surveys, as

well as during summer snorkel surveys first conducted in the early 1980s (Ford and Kirihara 2010, Stillwater Sciences 2012). Low numbers of *O. mykiss* fry are found from February through May in bi-weekly seining in the Tuolumne River (e.g., TID/MID 2012, Report 2011-3). Figure 5.3-2 shows the size-distributions of Age 0+ *O. mykiss* from bi-weekly seine surveys. Observations of both Age 0+ and older age classes documented in snorkel surveys at one or more sites upstream of Roberts Ferry Bridge (RM 39.5) in summer (July-September) since 2001 (Table 5.3-3). Juvenile *O. mykiss* (<150-mm) as well as Age 1+ and older adult fish (>150 mm) have been routinely documented in summer snorkel surveys since the 1980s (Ford and Kirihara 2010) and during intensive surveys (Stillwater Sciences 2008, 2009; TID/MID 2011b, Report 2010-6; TID/MID 2012, Report 2011-6) from 2008–2011 (Attachment C Section 5.1.1). Almost no *O. mykiss* were observed in summer snorkel surveys from 1983–1996 but have been observed in greater numbers since increased summer flows were implemented under the FERC (1996) Order (TID/MID 2005a, Ford and Kirihara 2010). Figure 5.3-3 shows numbers of individuals observed and corresponding population size estimates of juvenile and adult *O. mykiss* during summer and winter between July 2008 and September 2011. The present-day age class structure of juvenile Tuolumne River *O. mykiss* is assessed as part of the *O. mykiss* Scale Collection and Age Determination Study (W&AR-20).

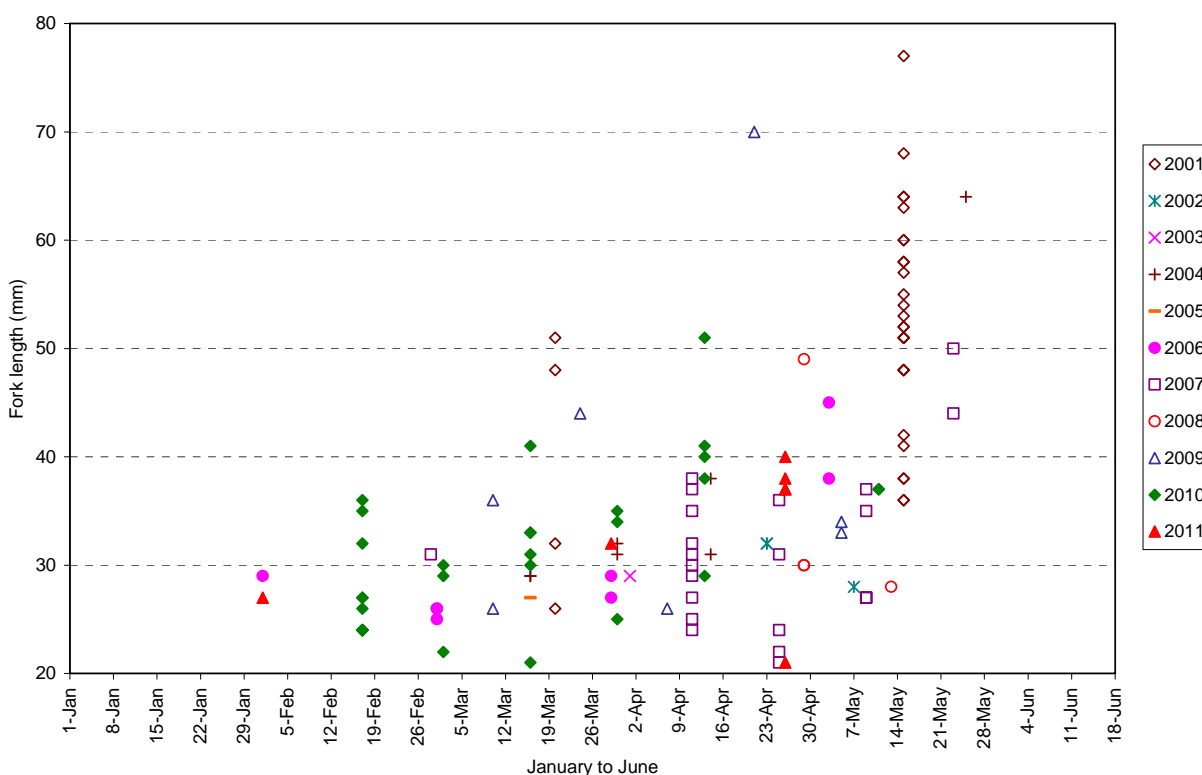


Figure 5.3-2. Seasonal sizes of juvenile *O. mykiss* captured during Tuolumne River seining surveys, 2001–2011.

Table 5.3-3. River-wide distribution and number of *O. mykiss* observed (all sizes combined) in Tuolumne River snorkel surveys, 2001–2011.

Location	River Mile	2001		2002		2003		2004			2005	2006	2007		2008	2009	2010		2011	
		June	September	June	September	June	September	June	August	September	September	September	June	September	June	June	August	November	September	November
Riffle A3/A4	51.6								5											
Riffle A7	50.7	7	3	5	1	66	16	12	6	11	10	115	106	75	76	80	35	33	249	6
Riffle 1A	50.4								4											
Riffle 2	49.9	3	3	1	4	8	2	23	2	7	7	15	34	16	9	12	58	67	203	27
Riffle 3B	49.1	8	1	11	1	5	21	22	5	7	6	66	45	12	78	27	73	67	261	8
Riffle 4B	48.4								8											
Riffle 5B	48.0	4	2	3	0	6	10	11	15	6	36	54	92	10	21	11	26	16	149	41
Riffle 7	46.9	4	0	5	2	14	9	13	5	2	2	106	22	7	13	6	25	6	88	9
Riffle 9	46.4								3											
Riffle 13A–B	45.6	3	0	2	4	1	6	5	13	0	46	103	15	57	24	4	33	14	129	8
Riffle 21	42.9	2	3	1	0	0	6	5	9	7	15	32	10	10	11	0	8	2	33	8
Riffle 23B–C	42.3	0	0	0	0	1	1	0	1	0	14	27	5	7	0	2	9	10	52	32
Riffle 30B	38.5			0	0															
Riffle 31	38.1	0	0			0	0	0	0	0	1	21	12	4	0	0	1	0	10	2
Riffle 35A	37.0			0	0	0	0	0	0	0	2		0	0	0	0	0	0	3	0
Riffle 36A	36.7											4								
Riffle 37	36.2	0	0																	
Riffle 41A	35.3	0	0	0	0	0	0	0	0	0	0	0	2	0	0	0	0	3	2	6
Riffle 57–58	31.5	0	0	0	0	0	0	0	0	0	0		0	0	0	0	0	0	0	1
Total <i>O. mykiss</i>		31	12	28	12	101	71	91	76	40	139	543	343	198	232	142	268	218	1,179	148

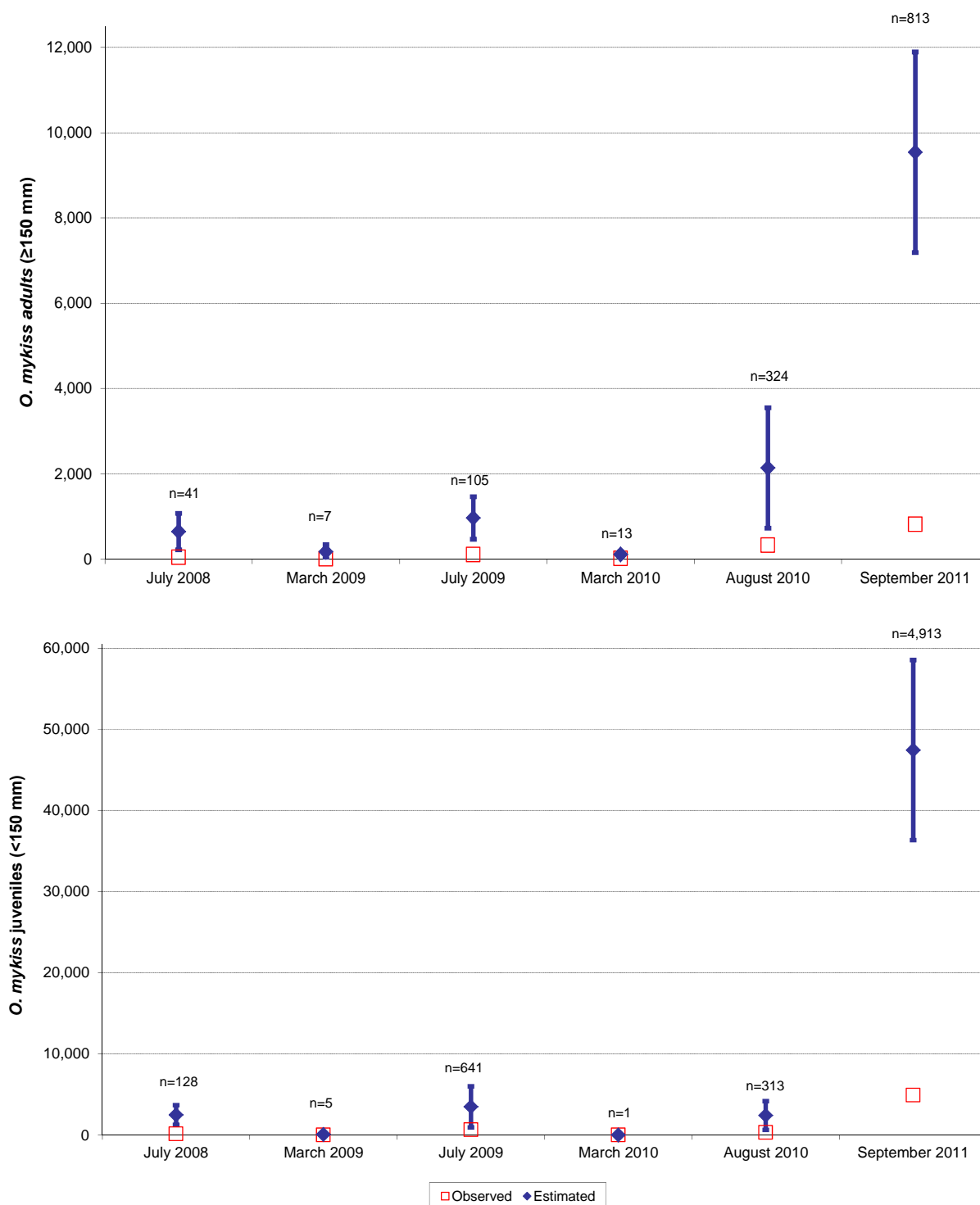


Figure 5.3-3. Population size estimates (95% CI) of juvenile (<150 mm) and adult (≥150 mm) *O. mykiss* in the Tuolumne River, July 2008 through September 2011.

5.3.4.1 Factors Contributing to Juvenile Growth and Smoltification

As discussed in Attachment C (Section 5), suitable habitat conditions including spatial variations in hydraulic conditions, structural cover, water temperature, as well as adequate food supplies are required for juvenile *O. mykiss* growth and any subsequent steelhead smoltification. The current *O. mykiss* Habitat Survey Study (W&AR-12) provides an overall assessment of juvenile and adult habitat. In earlier PHABSIM studies on the Tuolumne River (USFWS 1995), habitat maximizing flows for juvenile *O. mykiss* at modeled transects occurred in the range of 50–125 cfs in the absence of temperature limitations, whereas habitat maximizing flows for adults occurred in the range of 175–375 cfs. As river flow increases above bankfull discharge and overbank habitats become accessible, the amount of available juvenile *O. mykiss* rearing habitat in the lower Tuolumne River has been shown to increase with increasing flows (Stillwater Sciences 2012b). As noted for Chinook salmon juvenile rearing (Section 5.2.4.1), the majority of floodplain habitat available at the flows studied (1,000–5,000 cfs) is limited to several disturbed areas between RM 51.5 and RM 42 formerly overlain by tailings (Stillwater Sciences 2012).

Based upon review of available information to date, juvenile *O. mykiss* rearing habitat may potentially be limiting in the lower Tuolumne River during summer due to a combination of high water temperatures as well as potential territorial interactions with older age classes. In preliminary analyses exploring the potential for increased downstream extent of summertime cool water habitat, Stillwater Sciences (2003) re-analyzed the USFWS (1995) results discussed above by excluding areas of hydraulically suitable habitat that exceeded various temperature thresholds. For example, the results showed habitat maximizing flows for juveniles were on the order of 150–200 cfs, which would generally meet a 21°C (70°F) temperature objective in early August as far downstream as Roberts Ferry Bridge (RM 39.5). For adults, habitat maximizing flows at this threshold were found to occur in the range of 300–350 cfs, but due to the associated velocity increases these flows would result in reduced usable habitat area for juveniles. Table 5.3-1 shows increased numbers of *O. mykiss* were observed in snorkel surveys during recent years with higher summer flows (e.g., 2005, 2006, 2010, and 2011). The ongoing IFIM study (Stillwater Sciences 2009a) is expected to provide more up-to-date results on the relationship between in-channel rearing habitat and flow, as well as water temperature.

During intensive summer snorkel surveys conducted from 2008–2011, juvenile *O. mykiss* (<150-mm) were found primarily in riffle habitats, whereas adult-sized fish (>150 mm) were found primarily in run and pool heads at riffle tailouts (Stillwater Sciences 2008, 2009; TID/MID 2011b, Report 2010-6; TID/MID 2012, Report 2011-6). Where these age classes co-occurred, juveniles were typically found at 2–10 times greater densities than adult-sized fish. Similar relationships in typical rearing densities of Age 0+ and Age 1+ fish has been found in other studies (Grant and Kramer 1990). Figure 5.3-4 also shows some density-dependent effects within the upstream portions of pool habitats near riffle tailouts that were sampled between 2008–2001. Increasing Age 1+ densities generally correspond to lower Age 0+ densities in these habitats, whereas no density dependence was observed in either run/pool bodies or riffle habitats. Age 0+ fish can generally use riffle habitats from which Age 1+ fish may be excluded (Attachment C, Section 5.1.2). As discussed further in the current *O. mykiss* Habitat Survey Study (W&AR-12), other than riffle/pool transitions, few structural elements such as instream wood or boulders are available for adult *O. mykiss*. Although increased structure has been shown to reduce defended

territory size (Imre et al. 2002) and improve steelhead feeding opportunities (Fausch 1993), it is unlikely that the alluvial portions of the Tuolumne River downstream of La Grange dam historically supported large wood or boulder features that are more typically found in high gradient streams of the Central Valley and along the coasts of California and Oregon.

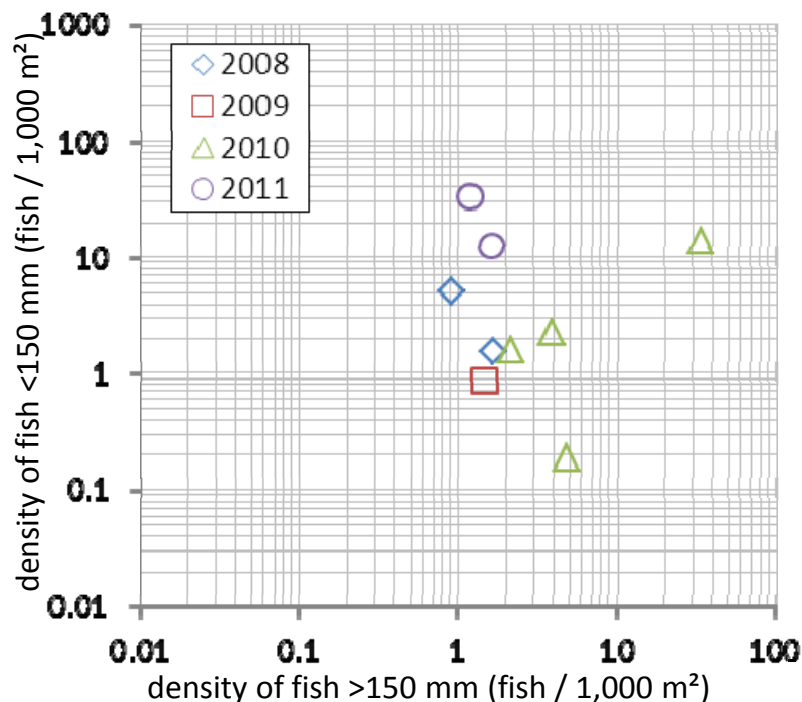


Figure 5.3-4. Comparison of Age 0+ vs. Age 1+ *O. mykiss* density in pool head habitats sampled in the Tuolumne River (2008-2011).

In addition to water temperature effects on *O. mykiss* growth rates (Myrick and Cech 2005), studies have shown strong relationship between the size at which a steelhead smolt migrates to the ocean and the probability that it returns to freshwater to spawn (Kabel and German 1967, Hume and Parkinson 1988). Steelhead smoltification is affected by water temperatures (Myrick and Cech 2001), but also has been shown to have a complex relationship between water temperatures and food availability (Beakes et al. 2010). Summertime water temperatures are generally below 19°C (68°F) corresponding to optimal growth (Myrick and Cech 2001) for 7–10 miles downstream of La Grange Dam (RM 52) in most years, and food resources have not been shown to be limiting for juvenile Chinook salmon (Section 5.2.4.1). Annual growth rate estimates for Tuolumne River *O. mykiss* are provided in the current *O. Mykiss Scale Collection and Age Determination Study* (W&AR-20). It is unknown whether the relatively high food availability in the Tuolumne River may currently select for a greater proportion of resident *O. mykiss* rather than anadromous steelhead. For example, T.R. Payne & Assoc. and S.P. Cramer & Assoc. (2005) suggests large extremes in environmental conditions such as water temperature may potentially affect the degree of anadromy expressed in local *O. mykiss* populations.

5.3.4.2 Factors Contributing to Direct and Indirect Mortality

Potential sources of direct and indirect mortality include predation effects due to the relative habitat availability for predators and juvenile *O. mykiss*, water temperature, water quality, juvenile stranding and entrainment within unscreened riparian diversions. Of these factors, low rates of water temperature related mortality are likely to occur for over-summering juvenile *O. mykiss* excluded from preferred cold water rearing habitats nearest La Grange Dam (RM 52). Using a critical thermal maxima of 25°C (77°F) identified by Myrick and Cech (2001) associated with the increased probability of water temperature related mortality, water temperatures may exceed this threshold by July and August in some summers in the vicinity of Robert's Ferry Bridge (RM 39.5), with temperatures in excess of this level routinely found during summer at locations downstream of RM 23.6 (TID/MID 2005a). Because adult sized fish are generally found in upstream habitats year-round (Stillwater Sciences 2012a), temperature related mortality is unlikely to occur except as it would be related to potential smolt emigration occurring late in the spring in (late May or June). Although predation by piscivorous fish species has been identified as a factor potentially limiting the survival and production of juvenile Chinook salmon (Section 5.2.4.2), no data exist documenting avian or piscine predation of juvenile *O. mykiss*. However, predation risk is likely low since *O. mykiss* distribution is generally restricted to cool water locations upstream of Roberts Ferry Bridge (RM 39.5) in summer (Table 5.3-3) and predators are generally found downstream of this reach (Brown and Ford 2002). Because predation on larger fish is limited by both cold water habitat use and larger body size, predation related mortality is most likely generally limited to Age 0+ fish during water-year types with low flows and warmer temperatures that allow predators to move upstream. The *Predation Study* (W&AR-7) will provide additional information on predator distribution.

Of the remaining potential sources of direct and indirect mortality, few are expected to affect juvenile production or longer term population levels. The lower Tuolumne River is currently included in California 2010 Section 303(d) List of Water Quality Limited Segments for pesticides (CVRWQCB 2009) that have been shown to inhibit olfactory-mediated alarm responses (Scholz et al. 2000). However, it is unknown whether levels of any pesticides in the water column affect rearing or outmigrating steelhead and no other studies of predation related mortality due to contaminants were identified in the Central Valley. Because current Project operations do not include power peaking, potential risk of stranding and entrapment are limited to flow reductions following flood control releases with only potential risks to the earliest emerging *O. mykiss* fry. The low frequency of these events as well as ramping rate restrictions included in the current FERC (1996) license suggests a low risk of mortality due to stranding and entrapment. Although many of the natural and hatchery steelhead populations throughout California's coast and Central Valley have tested positive for *Renibacterium salmoninarum* (Foott 1992), no information regarding disease incidence was identified for steelhead in the Tuolumne River or other San Joaquin River tributaries. Because steelhead may potentially rear in the lower Tuolumne River for 1–3 years and because steelhead are presumed to be susceptible to the same diseases as Chinook salmon, the low disease incidence in Chinook salmon smolts (Nichols and Foott 2002) suggests a low risk of indirect mortality due to disease. Lastly, although the lower Tuolumne River corridor has numerous unscreened riparian diversions, based upon reviews of Central Valley assessments (Moyle and White 2002), the potential for entrainment mortality of Age 0+ *O. mykiss* is largely unknown. Because juvenile habitat is

generally restricted to locations upstream of Roberts Ferry Bridge (39.5), the number of riparian diversions may be sufficiently small to consider mortality by entrainment unlikely.

5.3.5 Delta Outmigration

As discussed in Attachment C (Section 6), although only limited data exists supporting the presence of low numbers of smolt-sized *O. mykiss* recovered in Tuolumne River RST monitoring in some years (Ford and Kiriwara 2010, TID/MID 2012, Report 2011-4), a number of factors may potentially affect the survival and growth of any outmigrating Central Valley steelhead smolts emigrating from the Tuolumne River as they pass through the Delta. Based on run timing of steelhead from the Stanislaus River, the closest tributary to the Tuolumne River with a steelhead run, smolt-sized steelhead may potentially outmigrate from the Tuolumne River at any time from January to June (Table 5.3–3). Less is known regarding the use of the Delta and San Francisco Bay estuary by steelhead than for other anadromous salmonid species (USBR 2008). Annual production of steelhead smolts from the San Joaquin River basin is estimated by CDFG at the Mossdale Trawl at RM 56 (SJRG 2011). These surveys have been typically conducted between January and June with fish recovered in 230–280 mm (9.1–11.0 in). At the SWP Skinner Fish Protection Facility (SFPFP), steelhead are typically collected from January to June at broader sizes that range from 200–300 mm (7.9–11.8 in) with peak abundance observed during February (USBR 2008). Steelhead have been routinely observed between October and July by USFWS in the Chipps Island trawl¹² at the western edge of the Delta (USBR 2008).

5.3.5.1 Factors Contributing to Growth and Smoltification

Delta survival and growth of any Central Valley steelhead smolts originating in the lower Tuolumne is affected by in-channel and floodplain habitat availability, water temperature and food availability. Although the Delta has generally been considered to serve as primarily an outmigration corridor for steelhead, active feeding of juvenile steelhead have been documented in the Yolo bypass during flood conditions in some years (USBR 2008). Historical modifications in the Delta (Section 5.1.3) have limited potential access to floodplain and marsh habitats, with the majority of these lands now bordered by levees and riprap under current conditions (Whipple et al. 2012). Because extended periods of floodplain inundation in the lower San Joaquin River and Delta are not expected except those accompanying large flood control releases from the tributaries, it is likely that historical habitat changes in Delta habitats affect the numbers of smolts entering the ocean fishery as well as early ocean survival. Because water temperatures in the San Joaquin River near Vernalis (USGS 11303500) generally range from below 18–21°C (65–70°F) from mid-April to mid-May across a wide range of water years, it is likely that Delta conditions are suitable for smolt emigration as late as June in some years (Attachment C, Section 6.1.2). Although little is known regarding prey items eaten by steelhead in the Delta, because of evidence of poor Chinook salmon growth conditions in the Delta (MacFarlane and Norton 2002) and apparent declines in pelagic prey species (Baxter et al. 2008), it is likely that food resources in the Delta may potentially limit the growth opportunity for steelhead smolts under non-flood

¹² The Chipps Island Trawl has been in operation since 1976 with a typical survey effort of ten 20-minute surface tows per day between 1 and 7 days per week and recently has been conducted in all months of the year.

conditions occurring in drier water year types, with affects early ocean survival and long-term population levels.

5.3.5.2 Factors Contributing to Direct and Indirect Mortality

Potential sources of direct and indirect mortality include predation effects due to the relative habitat availability for predators and juvenile salmon, water temperature, water quality, as well as entrainment within the Delta export facilities and numerous unscreened riparian diversions. Of these factors, entrainment in the SWP and CVP export facilities and subsequent predation is considered a primary mortality source, with effects upon long term population levels. Based upon routine recoveries of smolt sized steelhead at the CVP fish protection facilities (USBR 2008) as well as entrainment into the Clifton Court forebay is occurring and may result in increased rates of predation (Clark et al 2009), physical damage and stress during salvage operations. Although steelhead have been routinely documented by CDFG in trawls at Mossdale (RM 56) since 1988 (SJRG 2011), it is unknown whether successful outmigrating occurs outside of the seasonal installation of the barrier at the head of Old River (i.e., HORB); typically placed from April 15th to May 15th in most years. For any steelhead smolts originating in the Tuolumne River entrained into the Clifton Court forebay of the SWP, Clark et al. (2009) estimated pre-screening mortality of steelhead on the order of 78–82%. Based upon review of available information, entrainment in smaller irrigation diversions have not been well quantified, but is not considered to contribute to high rates of mortality of steelhead smolts in the Delta.

Of the remaining potential sources of direct and indirect mortality of any steelhead smolts emigrating from the Tuolumne River, few are expected to affect steelhead production or longer term *O. mykiss* population levels. Large numbers of pesticides are used upstream and within the Delta (Brown 1996, Kuivala and Foe 1995) that have been shown to inhibit olfactory-mediated alarm responses (Scholz et al. 2000). However, it is unknown whether pesticide levels in Delta waters affect outmigrating steelhead smolts, despite some evidence of impaired water quality and temperature conditions in the Delta that may potentially contribute to disease incidence. Despite some indications that Central Valley steelhead may have bacterial infections (Foott 1992), no information on disease incidence in steelhead from the lower San Joaquin River or upstream tributaries has been identified. Because Nichols et al. (2001) identified no clinical signs of disease, virus, or obligate bacterial pathogens in juvenile fall-run Chinook salmon collected from the Delta in 2000, and only low numbers of fish showing clinical levels in the lower San Joaquin River in 2001 (Nichols and Foott 2002), potential effects of disease incidence on steelhead emigrating from the Tuolumne River through the Delta are considered unlikely.

5.3.6 Ocean Rearing

As discussed in Attachment C (Section 7), several factors may potentially affect rearing conditions for any adult Central Valley steelhead originating in the Tuolumne River upon entry of the Pacific Ocean and during their adult residency prior to returning as upmigrants. Only limited data exists supporting the presence of low numbers of smolt-sized *O. mykiss* recovered in Tuolumne River RST monitoring in some years (e.g., Ford and Kirihaara 2010, TID/MID 2012, Report 2011-4) and very little information exists regarding Central Valley steelhead ocean rearing. Steelhead ocean residency may last from two to five years and Williams (2006) notes

that Central Valley steelhead begin ocean rearing in the Gulf of the Farallones and may migrate long distances to the north and south. For example, Pearcy et al. (1990) identified one Central Valley steelhead in sampling off of Cape Blanco, Oregon. In a broader assessment, Burgner et al. (1992) interpreted data collected from 1955 to 1990 by research vessels of the United States, Canada, and Japan. Outmigrating smolts occurred in nearshore sampling in May, but by July they had generally moved offshore. The only nearshore area where first ocean year steelhead remained by July was off of northern California.

5.3.6.1 Factors Contributing to Adult Growth in the Pacific Ocean

As discussed in Section 5.1.4, both the PDO and shorter-term ENSO influence water temperature and ocean circulation patterns that, in turn, influence coastal productivity through a series of complex interactions. Other than individual accounts, there is little information on the ocean growth rate of Central Valley steelhead, except what can be inferred from their size and age at outmigration and upstream migration when collected in the Chipps Island trawl (Williams 2006). Steelhead are thought to migrate quickly to the open ocean upon smoltification (Burgner et al. 1992) where they feed primarily on fish and squid (Atcheson 2010). Historical reviews of the PDO (Mantua and Hare 2007, Mantua et al. 1997) as well as ENSO (MacFarlane et al. 2005) suggests climate induced changes in ocean productivity have affected troll fishery harvests, with potential effects upon year class strength long term population levels. For the North Pacific Ocean, Atcheson (2010) identified age-dependent factors influencing growth of the steelhead at sea. Using a bioenergetic model, Atcheson (2010) further concluded that food consumption and interannual changes in sea surface temperatures are limiting factors on steelhead growth at sea and that hatchery sourced steelhead were consistently smaller in size than naturally produced steelhead.

5.3.6.2 Factors Contributing to Direct and Indirect Mortality

Potential sources of direct and indirect mortality during ocean residency are primarily related to harvest and predation, with limited evidence that early life history exposure to contaminants or disease may affect Central Valley steelhead originating in the Tuolumne River. USBR (2008) suggest broad mortality estimates (5–30%) for steelhead which may be caught in either unauthorized drift net fisheries, or as bycatch in other authorized fisheries such as salmon troll fisheries. Current harvest-related mortality is unknown, but could potentially affect year class strength and population levels. However, the lack of reports of high rates of steelhead in ocean harvests suggests by-catch mortality is relatively low and unlikely to affect overall population levels. Although Scordino (2010) reviewed monitoring results of pinniped predation on Pacific coast salmonids, predation of steelhead smolts following ocean entry has not been well documented. Despite some evidence of impaired water quality and temperature conditions in the Delta that may potentially contribute to disease incidence as well as some indications that Central Valley steelhead may have bacterial infections (Foott 1992) no information on disease incidence in steelhead from the lower San Joaquin River or upstream tributaries was identified. Because Nichols et al. (2001) identified no clinical signs of disease, virus, or obligate bacterial pathogens in juvenile fall-run Chinook salmon collected from the Delta in 2000, and only low numbers of fish showing clinical levels in the lower San Joaquin River in 2001 (Nichols and Foott 2002), potential effects of disease incidence upon any Central Valley steelhead originating in the Tuolumne River is unlikely.

6.0 DISCUSSION AND FINDINGS

All readily available and relevant information regarding in-river and out-of-basin factors affecting juvenile Chinook salmon and potential steelhead production from the Tuolumne River has been summarized for this synthesis. In updating prior ecosystem level conceptual models (e.g., McBain & Trush 2000, TID/MID 2002, Report 2001-7) as well as species-specific conceptual models of Tuolumne River salmonids (e.g., TID/MID 1992, Volume 2; TID/MID 1992, Report 2001-7; Mesick et al. 2008), this synthesis reflects the results of monitoring conducted since the 1995 SA and the FERC (1996) order, changes in Tuolumne River conditions since 1995 (e.g., from the 1997 flood), as well as recent advances in the understanding of Central Valley salmonid populations (e.g., genetic structure, hatchery influences, Delta and ocean conditions, etc.). A wide range of influences have affected conditions for Chinook salmon and *O. mykiss* in both in-river (Tuolumne River RM 52–0) as well as in out-of-basin habitats (lower San Joaquin River, Delta, San Francisco Bay and Pacific ocean) since the 1800s, including the construction of tributary dams and storage reservoirs in the Tuolumne River and throughout the Central Valley, modifications to instream flows, flood frequency and magnitude, interception of sediment supplies, in-channel and floodplain mining, riparian and Delta land use conversions, water exports from the Delta, as well as long-term variations in ocean productivity and harvest. It is recognized that all of these influences cumulatively affect individual life stages during inland portions of the life cycle of fall-run Chinook salmon and Central Valley steelhead as well as resident rainbow trout in the Tuolumne River. The following specific key findings of the synthesis are presented below by species and life stage for fall-run Chinook salmon and *O. mykiss* in the Tuolumne River (in-river) as well as in out-of-basin habitats in the lower San Joaquin River, Delta, San Francisco Bay estuary, and Pacific Ocean.

6.1 Tuolumne River Fall run Chinook salmon

Long-term variations in the number of fall run Chinook salmon arriving in the lower Tuolumne River are generally associated with climate driven changes in ocean conditions, antecedent precipitation and runoff patterns affecting conditions for rearing and smolt emigration in both in-river and out-of basin habitats. In addition to long-term changes in habitat conditions, production of juvenile Chinook salmon from the Tuolumne River is affected by the influence of hatchery straying into the Tuolumne River, spawning and rearing habitat availability as well as mortality influences due to a combination of predation and water temperature. Key findings by life stage are summarized presented below.

Key issues affecting Chinook salmon during upmigration include:

- Variations in ocean productivity as well as harvest directly affect the numbers of fall-run Chinook salmon escaping the ocean troll fishery to spawn in the lower Tuolumne River (Section 5.2.6).
- During upmigration, Tuolumne River flows; flows of other San Joaquin River tributaries, as well as flows entrained by the SWP and CVP water export facilities may potentially affect homing of Tuolumne River origin Chinook salmon, and may also affect straying of fish from other rivers into the Tuolumne River (Section 5.2.1.1).

- At the present time, hatchery origin fish represent a large proportion of Central Valley fall-run Chinook salmon harvest. Although precise estimates of the proportion of hatchery and naturally produced salmon cannot be readily be discriminated in the historical record, straying of hatchery origin fish has been documented in the Tuolumne River and has likely affected the numbers of salmon in annual spawning runs. Depending upon the broodstocks used and applicable hatchery management practices, progeny of stray hatchery origin fish spawned in the Tuolumne River may have potentially resulted in alterations of subsequent run-timing (Section 5.2.1.1).

For fall-run Chinook salmon spawning, egg-incubation and fry emergence:

- The potential for redd superimposition, documented in previous studies, is low under current conditions, but may result in increased density dependent mortality of deposited eggs as escapement levels increase (Section 5.2.2.1). The current *Redd Mapping Study* (W&AR-8) provides recent assessments of spawning use as well as documentation of any redd superimposition occurring at current escapement levels.
- Although not well quantified, straying of hatchery fish may potentially result in reduced size at return, reduced fecundity, as well as reductions in the typical egg pocket depths constructed by smaller fish. However, based upon recent spawning records for the Tuolumne, fish size at return does not appear to be declining in response to hatchery introgression or other factors (e.g., ocean harvest pressure) and it is unlikely that fish size effects of hatchery straying is adversely affecting spawning success of fall run Chinook salmon in the Tuolumne River (Section 5.2.2.1).

For in-river rearing and smolt outmigration of fall-run Chinook salmon:

- Apparent variations of juvenile production with flow are consistent with predation as a key factor affecting Chinook salmon in the Tuolumne River. High levels of predation related mortality have been documented in direct surveys by the Districts, in multi-year smolt survival tests, and by comparisons of upstream and downstream smolt passage at rotary screw traps (Section 5.2.4.2).
- Predator distribution, year class success, predator habitat suitability, and predator activity vary with inter-annual runoff and flows as well as seasonal variations in flow and water temperature at particular locations (Section 5.2.4.2).
- Historical habitat changes in the Tuolumne River, including the creation of in-channel mining pits, non-native fish introductions, and reduced flood frequency have created suitable habitat for non-native predators (Section 5.2.4.2).

For Delta rearing of and smolt emigration of fall-run Chinook salmon:

- Predation in the lower San Joaquin River, Delta, as well as predation related mortality within the Clifton Court forebay of the SWP and CVP water export facilities are key factors affecting the numbers of Chinook salmon recruited to the ocean fishery. For Chinook salmon outmigrants from the Tuolumne River, increased flows at Vernalis have been shown to

reduce predation related mortality, but the relationship is highly dependent on the presence of the Head of Old River Barrier (Section 5.2.5.2).

- Salvage losses of Chinook salmon entrained into the SWP and CVP increases with increasing export flows and pre-screen losses of 63–99% have been estimated for fish entrained into the Clifton Court forebay (Section 5.2.5.2).
- For juvenile Chinook salmon not entrained by the SWP and CVP export facilities, non-native fish introductions, levee construction, and changes in flow magnitudes and timing have increased predator distribution. In addition, water temperature related mortality during late spring explains much of the variation in historical smolt survival studies in the Delta (Section 5.2.5.2).
- Reductions in marsh and floodplain habitats in the lower San Joaquin River and South Delta, and changes in tributary flow magnitudes and timing have all reduced access to Delta habitats used by rearing and emigrating Chinook salmon smolts from the Tuolumne River (Section 5.2.5.1).
- Although warmer waters in the Delta provide higher growth rate potential than in upstream tributary habitats, degradation of Delta habitat conditions has resulted in low primary and secondary productivity supporting the Delta food webs, with low growth rates of Chinook salmon juveniles (Section 5.2.5.1).

For ocean rearing of fall-run Chinook salmon:

- Ocean harvest of Central Valley Chinook salmon stocks have been exploited at average rates of more than 60 percent for many years, directly affecting the numbers of adults escaping the ocean fishery. Harvest mortality of larger fish has reduced the age- and size-at-return, with reduced fecundity of any upmigrating spawners (Section 5.2.6.2).
- Multi-year (ENSO) and decadal (PDO) variations in ocean circulation patterns affect food web productivity, growth and year class strength of Chinook salmon. Ocean growth conditions affect the numbers of salmon escaping the ocean fishery to spawn in the lower Tuolumne River (Section 5.2.6.1).
- The timing of large hatchery releases in the Central Valley may potentially result in density-dependent competition with wild fish during the first few months following ocean entry. Early growth conditions in the ocean affect year class strength and the numbers of salmon escaping the ocean fishery to spawn in the lower Tuolumne River (Section 5.2.6.1).

6.2 Anadromous and Resident *O. mykiss* originating in the Tuolumne River

Very little evidence of a self-reproducing anadromous run of Central Valley steelhead has been identified on the Tuolumne River. As discussed for Chinook salmon above, for any steelhead potentially originating in the Tuolumne River, variations in ocean conditions, rainfall, and runoff conditions are expected to affect the numbers of adults returning to spawn as well as to affect habitat conditions for in-river rearing and successful smolt emigration. As with Chinook salmon, production of juvenile steelhead from the Tuolumne River is affected by rearing habitat

availability as well as mortality influences due to a combination of predation and water temperature. Key findings by life stage are presented below.

Central Valley steelhead upmigration:

- Although few upmigrant steelhead have been documented in either historical or present day monitoring, Tuolumne River flows, flows of other San Joaquin River tributaries, as well as flows entrained by the SWP and CVP water export facilities may potentially affect homing of any Central Valley steelhead originating in the Tuolumne River. Tributary flows and flow entrainment by the Delta water export facilities may also affect the number of hatchery-origin steelhead that may potentially stray into the Tuolumne River (Section 5.3.1.1).

For *O. mykiss* spawning, egg-incubation and fry emergence:

- It is unknown whether the Tuolumne River currently supports a self-sustaining spawning population of Central Valley steelhead, and only very low numbers of anadromous steelhead have been documented in recent otolith analyses. Indications of spawning activity of *O. mykiss* is limited to isolated carcass recoveries and by the presence of Age 0+ and Age 1+ fish in the Tuolumne River in seining, snorkeling, and RST monitoring (Section 5.3.2). The current *Redd Mapping Study* (W&AR-8) provides information on any spawning documented in 2012–2013.
- Although the current *Spawning Gravel Study* (W&AR-4) as well as the ongoing IFIM Study (Stillwater Sciences 2009a) provide spawning habitat area estimates, because *O. mykiss* have more often been found to spawn in tributary habitats and smaller habitat patches, it is unknown whether spawning is limited by habitat availability (Section 5.3.2.1).
- Although *O. mykiss* may potentially spawn within small patches of suitably sized gravels, because spawning gravels are generally larger on Tuolumne River than typically used by spawning *O. mykiss*, it is unknown whether spawning is limited by spawning gravel quality (Section 5.3.2.1). The current *Redd Mapping Study* (W&AR-8) examines gravel sizes at any identified spawning sites.

For in-river rearing of *O. mykiss* and potential smolt outmigration of any Central Valley steelhead:

- There is apparent density dependent exclusion of Age 0+ juveniles from riffle/pool transitions by Age 1+ and older fish. Other than riffle/pool transitions, the absence of structural elements (e.g., Boulders, LWD) within alluvial portions of the lower Tuolumne River limits habitat use of Age 0+ fish to riffle habitats and may result in reduced densities of adult-sized fish within available habitats (Section 5.3.4.1).
- In years with multiple snorkel surveys, habitat exclusion due to water temperature or mortality from predation is suggested by reduced numbers of over-summering Age 0+ *O. mykiss* in downstream areas. Increased densities and downstream distribution since implementation of increased flows under FERC (1996) order as well as during years with extended flood control releases indicate that the downstream extent of suitable water

temperatures may limit habitat conditions for Age 0+ fish excluded from preferred upstream habitats used by adult-sized fish (Section 5.3.4).

- Prior PHABSIM modeling combining water temperature suitability suggests habitat maximizing flows for larger fish (300–350 cfs) may limit juvenile habitat (maximized at 150–200 cfs). The ongoing IFIM Study (Stillwater Science 2009a) is expected to provide more up-to-date results to establish the relationship between in-channel rearing habitat and flow, including the effect of water temperature (Section 5.3.4.1).
- Although *O. mykiss* populations have increased in the years since implementation of increased summer flows under FERC (1996) order, stable flows and temperatures in summer may select for a largely resident life history (Section 5.3.4.1). It is unknown whether increased flows since implementation of the FERC (1996) order have resulted in larger numbers of Central Valley steelhead in the Tuolumne River.

For Delta rearing and smolt emigration of any Central Valley steelhead originating in the Tuolumne River:

- Although only limited reports have suggested Central Valley steelhead actively feed in the Delta, reductions in marsh and floodplain habitats in the lower San Joaquin River and South Delta, and changes in tributary flow magnitudes and timing have all reduced access to habitats potentially used by emigrating or actively feeding steelhead smolts originating in the Tuolumne River. Based upon documentation of reduced Chinook salmon growth rates in the Delta as well as declines in pelagic prey species, food resources may be limiting for any actively feeding steelhead smolts outside of flood conditions (Section 5.3.5.1).
- Because it is likely that much Central Valley steelhead outmigration from San Joaquin River tributaries occurs outside of typical April 15th to May 15th placement of the Head of Old River Barrier, entrainment and predation related mortality may potentially limit the number of any steelhead from the Tuolumne River that successfully emigrate to the Pacific Ocean. For steelhead entrained by the CVP and SWP water export facilities, high rates of pre-screening mortality (78–82 %) are likely to occur, substantially reducing the numbers of adult recruits in the ocean as well as long-term population levels (Section 5.3.5.2).
- Suitable water temperatures for smolt emigration in the range of 18–21°C (65–70°F) are available at Vernalis as late as mid-May in most years and it is likely that Delta conditions are suitable for smolt emigration as late as June in some years. Unsuitable temperature conditions in excess of 25°C (77°F) are likely exceeded at Vernalis by late June in most years, limiting successful emigration or any Delta rearing opportunities during summer (Section 5.3.5.1).

For ocean rearing of any Central Valley steelhead originating in the Tuolumne River:

- Although multi-year (ENSO) and decadal (PDO) variations in ocean circulation patterns affect food web productivity used by other Pacific salmonids along the California and the Pacific Northwest, less is known about how steelhead respond to changes in coastal productivity patterns. Studies of steelhead in the North Pacific concluded that food

competition for food resources and inter-annual changes in sea surface temperatures are limiting factors on steelhead growth (Section 5.3.6.1).

As recommended in the June 2011 *Integrated Life Cycle Models Workshop Report* (Rose et al. 2011), this synthesis has been conducted in conjunction with the development of quantitative population models as part of interrelated relicensing studies, including the *Tuolumne River Chinook Salmon Population Model* (Study W&AR-6) and the *O. mykiss Population Study* (Study W&AR-10). Several of the findings in this report serve as preliminary hypotheses regarding the relative importance of identified in-river factors upon juvenile Chinook salmon and potential steelhead production from the Tuolumne River. Hypotheses regarding the importance of various in-river factors will be examined in developing potential management questions to be evaluated as part of these interrelated modeling studies. Along with information developed in this synthesis, the results of these studies are intended to provide the context for rejecting, accepting, or modifying preliminary hypotheses and also to inform conclusions regarding the effectiveness of any potential management measures.

7.0 STUDY VARIANCES AND MODIFICATIONS

The synthesis has been prepared to meet the goals and objectives outlined in the *Salmonid Populations Information Integration and Synthesis Study Plan* (W&AR-5) as modified and approved by FERC in its December 22, 2011 Study Plan Determination for the ongoing ILP Relicensing Studies for the Don Pedro Project (FERC Project No. 2299-075). No study variances or modifications were necessary to meet the goals and objectives of this synthesis.

8.0 REFERENCES

- ACOE (Army Corps of Engineers). 1972. Don Pedro Lake, Tuolumne River, California; reservoir regulation for flood control. United States Army Corps of Engineers, Sacramento District, Sacramento, California. August.
- _____. 2002. Sacramento and San Joaquin River basins comprehensive study technical studies documentation. United States Army Corps of Engineers, Sacramento District, Sacramento, California.
- Alderdice, D.F., and F.P.J. Velsen. 1978. Relation between temperature and incubation time for eggs of Chinook salmon. *Journal of the Fisheries Research Board of Canada* 35:69-75.
- Araki, H., B. Cooper and M.S. Blouin. 2007. Genetic effects of captive breeding cause a rapid, cumulative fitness decline in the wild. *Science* 318:100-103.
- Arkoosh, M.R., E. Casillas, E. Clemons, A.N. Kagley, R. Olson, P. Reno, and J.E. Stein. 1998. Effect of pollution on fish diseases: potential impacts on salmonid populations. *Journal of Aquatic Animal Health* 10:182-190
- Arkoosh, M.R., E. Casillas, E. Clemons, P. Huffman, A.N. Kagley, T.K. Collier and J.E. Stein. 2001. Increased susceptibility of juvenile Chinook salmon (*Oncorhynchus tshawytscha*) to vibriosis after exposure to chlorinated and aromatic compounds found in contaminated urban estuaries. *Journal of Aquatic Animal Health* 13:257-268
- Arthur, J. F., M. D. Ball, and S. Y. Baughman. 1996. Summary of federal and state water project environmental impacts in the San Francisco Bay-Delta Estuary, California. Pages 445–496 *In* J. T. Hollibaugh, editor. *San Francisco Bay: the ecosystem. Further investigations into the natural history of San Francisco Bay and Delta with reference to the influence of man.* Pacific Division of the American Association for the Advancement of Science, California Academy of Sciences, San Francisco, California.
- Atcheson, M. 2010. Interannual variation in steelhead trout (*Oncorhynchus mykiss*) diet, growth and consumption in North Pacific marine ecosystems. MS Thesis, University of Washington, Seattle.
- Atwater, B., S. Conard, J. Dowden, C. Hedel, R. MacDonald, and W. Savage. 1979. History, landforms, and vegetation of the estuary's tidal marshes. Pages 347–385 *in* T. J. Conomos, editor. *San Francisco Bay, the urbanized estuary.* Pacific Division of the American Association for the Advancement of Science, San Francisco, California.
- Bain, K.B., and J.L. Bain. 1982. Habitat suitability index models: coastal stocks of striped bass. U.S. Fish and Wildlife Service, Office of Biological Services, Washington, D.C. FWS/OBS-82/10.1. 29 pp.

- Baker, P.F., and J.E. Morhardt. 2001. Survival of Chinook salmon smolts in the Sacramento-San Joaquin Delta and Pacific Ocean. Pages 163-182 in R.L. Brown, editor. Contributions to the biology of Central Valley salmonids. Fish Bulletin 179: Volume 2. California Department of Fish and Game, Sacramento.
- Baker, P.F., T.P. Speed, and F.K. Ligon. 1995. Estimating the influence of temperature on the survival of Chinook salmon smolts (*Oncorhynchus tshawytscha*) Migrating through the Sacramento-San Joaquin River Delta of California. Canadian Journal of Fisheries and Aquatic Science 52:855-863
- Baltz, D.M., B. Vondracek, L.R. Brown, and P.B. Moyle. 1987. Influence of temperature on microhabitat choice by fishes in a California stream. Transactions of the American Fisheries Society 116:12-20.
- Barnett-Johnson, R., C.B. Grimes, C.F. Royer, and C.J. Donohoe. 2007. Identifying the contribution of wild and hatchery Chinook salmon (*Oncorhynchus tshawytscha*) to the ocean fishery using otolith microstructure as natural tags. Canadian Journal of Fisheries and Aquatic Sciences 64:1683-1692
- Barnhart, R.A. 1986. Species profiles: life histories and environmental requirements of coastal fishes and invertebrates (Pacific Southwest)--steelhead. Biological Report 82(11.60). U.S. Fish and Wildlife Service.
- Barnhart, R.A. 1991. Steelhead *Oncorhynchus mykiss*. Pages 324-336 in J. Stolz and J. Schnell, editors. Trout. Stackpole Books, Harrisburg, Pennsylvania.
- Baxter, R., R. Breuer, M. Chotkowski, F. Feyrer, M. Gingras, B. Herbold, A. Mueller-Solger, M. Nobriga, and T. Sommer. 2008. Pelagic organism decline progress report, 2007 synthesis of results. Interagency Ecological Program for the San Francisco Estuary, Sacramento, California.
- Beacham, T.D., and C.B. Murray. 1990. Temperature, egg size, and development of embryos and alevins of five species of Pacific salmon: a comparative analysis. Transactions of the American Fisheries Society 119:927-945.
- Beakes, M.P., W.H. Satterthwaite, E.M. Collins, D.R. Swank, J.E. Merz, R.G. Titus, S.M. Sogard, and M. Mangel. 2010. Smolt transformation in two California steelhead populations: effects of temporal variability in growth. Transactions of the American Fisheries Society 139:1263-1275.
- Becker, C.D., and D.A. Neitzel. 1985. Assessment of intergravel conditions influencing egg and alevin survival during salmonid redd dewatering. Environmental Biology of Fishes 12:33-46.
- Bennett, W.A., and P.B. Moyle. 1996. Where have all the fishes gone? Interactive factors producing fish declines in the Sacramento-San Joaquin Estuary. pp. 519-542. In: J.T.

- Hollibaugh (ed.). San Francisco Bay: The ecosystem. Pacific Division, American Association for the Advancement of Science, San Francisco, California
- Berejikian, B.A., and M.J. Ford. 2004. Review of Relative Fitness of Hatchery and Natural Salmon. NOAA Technical Memorandum NMFS-NWFSC-61. December 2004. Seattle, Washington.
- Bilby, R.E., B. Fransen, P. Bisson, and J. Walter. 1998. Response of juvenile coho salmon (*Oncorhynchus kisutch*) and steelhead (*Oncorhynchus mykiss*) to the addition of salmon carcasses to two streams in southwestern Washington, U.S.A. Canadian Journal of Fisheries and Aquatic Sciences 55:1909-1918.
- Bjornn, T.C., and D.W. Reiser. 1991. Habitat requirements of salmonids in streams. Pages 83-138 in W. R. Meehan, editor. Influences of forest and rangeland management on salmonid fishes and their habitats. Special Publication No. 19. American Fisheries Society, Bethesda, Maryland.
- Björnsson, B.T., S.O. Stefansson, and S.D. McCormick. 2011. Environmental endocrinology of salmon smoltification. General and Comparative Endocrinology 170:290-298.
- Brandes, P.L., and J.S. McLain. 2001. Juvenile Chinook salmon abundance, distribution, and survival in the Sacramento-San Joaquin Estuary. In: Brown, R., editor. Contributions to the Biology of Central Valley Salmonids. Fish Bulletin 179(2). California Department of Fish and Game. Sacramento, California.
- Brown, L.R. 1996. Aquatic biology of the San Joaquin-Tulare basins, California: analysis of available data through 1992. Water-Supply Paper No. 2471. U. S. Geological Survey, Denver, Colorado.
- Brown, L.R. 2000. Fish communities and their associations with environmental variables, lower San Joaquin River drainage, California. Environmental Biology of Fishes 57:251-269
- Brown, L.R., and T. Ford. 2002. Effects of flow on the fish communities of a regulated California river: implications for managing native fishes. River Research and Applications 18:331-342.
- Brown, L. R., J. K. Thompson, K. Higgins, and L. V. Lucas. 2007. Population density, biomass, and age-class structure of the invasive clam *Corbicula fluminea* in rivers of the lower San Joaquin River watershed, California. West. N. Am. Naturalist 67: 572–586.
- Buchanan, D.V., Sanders, J.E., Zinn, J.L., and Fryer, J.L. 1983. Relative susceptibility of four strains of summer steelhead to infection by *Ceratomyxa shasta*. Trans. Amer. Fish. Soc. 112:541-543.

- Burgner, R.L., J.T. Light, L. Margolis, T. Okazaki, A. Tautz and S. Ito. 1992. Distribution and origins of steelhead trout (*Oncorhynchus mykiss*) in offshore waters of the North Pacific Ocean. Int. N. Pac. Fish. Comm. Bull. 51:92.
- Burner, C.J. 1951. Characteristics of spawning nests of Columbia River salmon. U. S. Fish and Wildlife Service Fishery Bulletin 52:97-110.
- Bustard, D.R., and D.W. Narver. 1975. Aspects of the winter ecology of juvenile coho salmon (*Oncorhynchus kisutch*) and steelhead trout (*Salmo gairdneri*). Journal of the Fisheries Research Board of Canada 32:667-680.
- Buttars, B. 2011. Central Valley Salmon and Steelhead Marking/Coded-wire Tagging Program 2012 Marking Season Pacific States Marine Fisheries Commission. Redd Bluff, California.
- Candy, J.R., and T.D. Beacham. 2000. Patterns of homing and straying in southern British Columbia coded-wire tagged Chinook salmon (*Oncorhynchus tshawytscha*) populations. Fisheries Research 47:41-56.
- Carter, K. 2005. The effects of dissolved oxygen on steelhead trout, coho salmon, and Chinook salmon biology and function by life stage. Prepared as staff to the California Regional Water Quality Control Board, North Coast Region.
- cbec. 2010. Floodplain Inundation Mapping. Project 10-1035 – San Joaquin River Technical Support. Prepared for FISHBIO on behalf of the San Joaquin River Group Authority. Prepared by cbec, Inc, West Sacramento, California. 24 pp. Available: http://www.waterboards.ca.gov/waterrights/water_issues/programs/bay_delta/bay_delta_plan/water_quality_control_planning/comments120610/michele_palmer_attachment4.pdf
- California Department of Fish and Game (CDFG) 1993. Steelhead Documentation for the Tuolumne River River 1940 and 1942. Memorandum from William Loudermilk to George Neillands and Steve Baumgartner, California Dept. of Fish and Game, Region 4. Fresno, CA. February.
- _____. 2012. GrandTab Chinook salmon escapement data. California Central Valley, Sacramento and San Joaquin river systems, Chinook salmon escapement, hatcheries and natural areas. Anadromous Resources Assessment. CDFG, Fisheries Branch, Sacramento, California. April. Available for download at: <http://www.calfish.org/LinkClick.aspx?fileticket=k5ZkkcnoxZg%3d&tabid=104&mid=524>
- CDFG and NMFS (California Department of Fish and Game and National Marine Fisheries Service). 2001. Final report of anadromous salmonid fish hatcheries in California. December. <https://nrm.dfg.ca.gov/documents/ContextDocs.aspx?cat=Fisheries>

- CDWR (California Department of Water Resources). 2009. California water plan update 2009 - integrated water management. DWR Bulletin 160-09.
<http://www.waterplan.water.ca.gov/cwpu2009/index.cfm>.
- Cech, J.J., Jr., and C.A. Myrick. 1999. Steelhead and Chinook salmon bioenergetics: temperature, ration, and genetic effects. Technical Completion Report. UCAL-WRC-W-885, University of California Water Resources Center, Davis, California. 72 pp.
- Chapman W.M. 1943. The spawning of Chinook salmon in the main Columbia River. *Copeia* 1943: 168-170.
- Clark K., M. Bowen, R. Mayfield, K. Zehfuss, J. Taplin, C. Hanson. 2009. Quantification of pre-screen loss of juvenile steelhead in Clifton Court Forebay. Department of Water Resources, the California Natural Resources Agency.
- Clarke, W.C., and T. Hirano. 1995. Osmoregulation. *In* C. Groot, L. Margolis, and W.C. Clarke, editors. *Physiological ecology of pacific salmon*. UBC Press, University of British Columbia, Vancouver, Canada.
- Coble, D.W. 1961. Influence of water exchange and dissolved oxygen in redds on survival of steelhead trout embryos. *Transactions of the American Fisheries Society* 90:469-474.
- Cohen, A.N., and J.T. Carlton. 1995. Non-indigenous aquatic species in a United States estuary: a case study of the biological invasions of the San Francisco Bay and Delta. Prepared for U. S. Fish and Wildlife Service, Washington, D. C. and The National Sea Grant College Program, Connecticut Sea Grant.
- Cooper, A.C. 1965. The effect of transported stream sediments on the survival of sockeye and pink salmon eggs and alevin. Bulletin 18 of the International Pacific Salmon Fisheries Commission, New Westminster, British Columbia, Canada.
- Coutant, C. C. 1975. Responses of bass to natural and artificial temperature regimes. Pages 272-285 *in* R.H. Stroud and H. Clepper, editors. *Black bass biology and management*. Sport Fishing Institute, Washington, D. C.
- CRRF (California Rivers Restoration Fund). 2004. Adult *O. mykiss* habitat in the Lower Tuolumne River. Prepared for the Tuolumne River Technical Advisory Committee, Modesto, California.
- CVRWQCB (Central Valley Regional Water Quality Control Board). 2009. Clean Water Act Section 305(b) and 303(d) Integrated Report for the Central Valley Region-May 2009 Draft Final Report, Appendix A. Staff Report to CVRWQB Regarding Proposed Additions to and Deletions from the 303(d) list for the Central Valley Region
- Damsgard, B. 1995. Arctic charr, *Salvelinus alpinus* (L.), as prey for piscivorous fish – a model to predict prey vulnerabilities and prey size refuges. *Nordic J. Freshw. Res.* 71:190-196.

- Del Real, S.C., and E. Rible. 2009. Fall-run Chinook salmon and winter-run steelhead redd survey, October 2008 through March 2009. Mokelumne River, California. East Bay Municipal Utility District, Lodi, California.
- Del Real, S.C., and M. Soldate. 2011. Lower Mokelumne River Upstream Fish Migration Monitoring Conducted at Woodbridge Irrigation District Dam, August 2010 through July 2011. East Bay Municipal Utility District, Lodi, California.
- DeVries, P. 1997. Riverine salmonid egg burial depths: review of published data and implications for scour studies. *Canadian Journal of Fisheries and Aquatic Sciences* 54:1685-1698.
- Dittman A.H., and T. Quinn. 1996. Homing in Pacific salmon: mechanisms and ecological basis. *J. Experimental Biology* 199:83–91.
- Durand, J. 2008. Delta foodweb conceptual model. Delta Regional Ecosystem Restoration Implementation Plan. Sacramento, California.
http://www.science.calwater.ca.gov/pdf/drerip/DRERIP_food_web_conceptual_model_final_120208.pdf
- Essex Partnership. 2009. DRERIP Evaluations of BDCP Draft Conservation Measures – Summary Report.
<http://www.science.calwater.ca.gov/pdf/workshops/workshop_eco_052209_BDCP-DRERIP_Summary_with_Appendices1.pdf>.
- Evans, A.F., D.D. Roby, K. Collis, B.M. Cramer, J.A. Sheggeby, L.J. Adrean, D.S. Battaglia, and D.E. Lyons. 2011. Recovery of coded wire tags at a Caspian tern colony in San Francisco Bay: A technique to evaluate impacts of avian predation on juvenile salmonids. *North America Journal of Fisheries Management* 31:79-87
- Evelyn, T. P. T., Prosperi-Porta, L., Ketcheson, J. E. 1984. The salmonid egg as a vector of the kidney disease bacterium, *Renibacterium salmoninarum*. In: *Fish Diseases Fourth COPRAQ Session*, Cadiz, Spain, p. 11 1-1 17
- Everest, F.H., and Chapman, D.W. 1972. Habitat selection and spatial interaction by juvenile Chinook salmon and steelhead trout in two Idaho streams. *Journal of the Fisheries Research Board of Canada* 29:91-100.
- Fausch, K.D. 1993. Experimental analysis of microhabitat selection by juvenile steelhead (*Oncorhynchus mykiss*) and coho salmon (*O. kisutch*) in a British Columbia stream. *Can. J. Fish. Aquat. Sci.* 50: 1198–1207.
- FERC (Federal Energy Regulatory Commission) 1996. Reservoir release requirements for fish at the New Don Pedro Project, California. FERC Project No. 2299-024, FERC, Office of Hydropower Licensing, Washington, D.C.

- Feyrer, F., and M.P. Healey. 2003. Fish community structure and environmental correlates in the highly altered southern Sacramento-San Joaquin Delta. *Environmental Biology of Fishes* 66:123-132.
- Feyrer, F., B. Herbold, S.A. Matern, and P.B. Moyle. 2003. Dietary shifts in a stressed fish assemblage: consequences of a bivalve invasion in the San Francisco Estuary. *Environmental Biology of Fishes* 67:277-288.
- Feyrer, F., T.R. Sommer, and W. Harrell. 2006. Importance of flood dynamics versus intrinsic physical habitat in structuring fish communities: evidence from two adjacent engineered floodplains on the Sacramento River, California. *North American Journal of Fisheries Management* 26:408-417.
- Flagg, T., B. Berejikian, J. Colt, W. Dickhoff, L.W. Harrell, D.J. Maynard, C.E. Nash, M.S. Strom, R.N. Iwamoto, C.V.W. Mahnken. 2000. Ecological and behavioral impacts of artificial production strategies on the abundance of wild salmon populations. National Marine Fisheries Service. NOAA Technical Memorandum NMFS-NWFSC-41.
- Foott, S.J. 1992. Disease survey of the Trinity River salmonid smolt populations, 1991 report. U.S. Fish and Wildlife Service, California-Nevada Fish Health Center, Anderson, California. 31p.
- Foott, J.S. and R.P. Hedrick. 1987. Seasonal occurrence of the infectious stage of proliferative kidney disease (PKD) and resistance of rainbow trout, *Salmo gairdneri* Richardson, to reinfection. *Journal of Fish Biology*. 30: 477-483.
- Ford, T., and L.R. Brown. 2001. Distribution and abundance of Chinook salmon and resident fishes of the lower Tuolumne River, California. Pages 253-303 in R.L. Brown, editor. *Contributions to the biology of Central Valley salmonids*. Fish Bulletin 179: Volume 2. California Department of Fish and Game, Sacramento.
- Ford, T., and S. Kiriwara. 2010. 2009 spawning survey summary update. Report 2009-2 in 2009 Lower Tuolumne River annual report, Project No. 2299. Prepared by Turlock Irrigation District and Modesto Irrigation District, Turlock, California and Stillwater Sciences, Berkeley, California.
- Fry, D. 1961. King salmon spawning stocks of the California Central Valley, 1940–1959. *California Fish and Game* 47:55–71
- Fry, D.H., Jr., and A. Petrovich, Jr. 1970. King salmon (*Oncorhynchus tshawytscha*) spawning stocks of the California Central Valley, 1953-1969. *Anad. Fish. Admin. Rept.* 70-11.
- Fryer, J. L., and J.E. Sanders. 1981. Bacterial kidney disease of salmonid fish. *Ann. Rev. Microbiol.* 35: 273-298

- Garza, J.C., and D.E. Pearse. 2008. Population genetic structure of *Oncorhynchus mykiss* in the California Central Valley. Report to California Department of Fish and Game. Contract No. PO485303. University of California, Santa Cruz, and NOAA Southwest Fisheries Science Center, Santa Cruz, California.
- Gingras, M. 1997. Mark/recapture experiments at Clifton Court Forebay to estimate prescreening loss to juvenile fishes: 1976-1993. Interagency Ecological Program for the San Francisco Bay/Delta Estuary. Technical Report.
<http://198.31.87.66/pdf/MarkRecaptureCliftonCourt.pdf>
- Gonia T.M., M.L. Keefer, T.C. Bjornn, C.A. Peery, D.H. Bennett, and L.C. Stuehrenberg. 2006. Behavioral thermoregulation and slowed migration by adult fall Chinook salmon in response to high Columbia River water temperatures. Trans. Am. Fish. Soc. 135:408-419.
- Grant, J.W.A., and D.L. Kramer. 1990. Territory size as a predictor of the upper limit to population density of juvenile salmonids in streams. Canadian Journal of Fisheries Aquatic Sciences 47:1724–1737.
- Grimaldo, L., C. Peregrin, and R.M. Miller. 2000. Examining the relative predation risks of juvenile Chinook salmon in shallow water habitat: the effects of submerged aquatic vegetation. Interagency Ecological Program for the Sacramento-San Joaquin Estuary, IEP Newsletter 13:57-61.
- Guignard, J. 2006. Stanislaus River Fall Chinook Salmon Escapement Survey 2005. California Department of Fish and Game. Prepared for United States Bureau of Reclamation Contract #R0540004
- Hallock, R.J., and W.F. Van Woert. 1959. A survey of anadromous fish losses in irrigation diversions from the Sacramento and San Joaquin rivers. California Fish and Game 45:227-293.
- Hallock, R.J. 1989. Upper Sacramento River steelhead, *Oncorhynchus mykiss*, 1952–1988. Report to the US Fish and Wildlife Service. 85pp.
- Hallock, R.J., R.F. Elwell, and D.H. Fry, Jr. 1970. Migrations of adult king salmon *Oncorhynchus tshawytscha* in the San Joaquin Delta as demonstrated by the use of sonic tags. State of California, The Resources Agency, Department of Fish and Game. Fish Bulletin 151.
- Hannon, J. and B. Deason. 2005. American River Steelhead Spawning 2001 – 2005. U.S. Bureau of Reclamation, Central Valley Project, American River, California Mid-Pacific Region.
- Hansen, J.A., J.C.A. Marr, J. Lipton, D. Cacela, and H.L. Bergman. 1999. Differences in neurobehavioral responses of Chinook salmon (*Oncorhynchus tshawytscha*) and rainbow trout (*Oncorhynchus mykiss*) exposed to copper and cobalt: behavioral avoidance. Environ. Toxicol. Chem. 18(9):1972-1978.

- Hasler, A.D., A.T. Scholz, and R.M. Hornall. 1978. Olfactory imprinting and homing in salmon. *American Scientist* 66:347-355
- Hatton, S., and G. Clark. 1942. A second progress report on the Central Valley fisheries investigations. *California Fish and Game* 28(2):116-123.
- Healey, M.C. 1991. Life history of Chinook salmon (*Oncorhynchus tshawytscha*). Pages 311-393 in C. Groot and L. Margolis, editors. *Pacific salmon life histories*. University of British Columbia Press.
- Herren, J. R., and S. S. Kawasaki. 2001. Inventory of water diversions in four geographic areas in California's Central Valley. Pages 343–355 In R. L. Brown, editor. *Contributions to the biology of Central Valley salmonids, Volume 2*. California Department of Fish and Game, Fish Bulletin 179, Sacramento, California
- Holbrook, C.M., R.W. Perry, and N.S. Adams. 2009. Distribution and joint fish-tag survival of juvenile Chinook salmon migrating through the Sacramento-San Joaquin River Delta, California, 2008. U. S. Geological Survey, Reston, Virginia.
- Holt, R.A., J.E. Sanders, J.L Zinn, J.L. Fryer, and K.S. Pilcher. 1975. Relation of water temperature to *flexibacter columnaris* infection in steelhead trout (*Salmo gairdneri*), coho (*Oncorhynchus kisutch*) and Chinook (*Oncorhynchus tshawytscha*) salmon. *Fish. Res. Board Can.* 32:1553-1559.
- Hoyle, J. A. & A. Keast. 1987. The effect of prey morphology and size on handling time in a piscivore, the largemouth bass (*Micropterus salmoides*). *Canadian Journal of Zoology*, 65:1972-1977.
- Hume, J.M.B., and E.A. Parkinson. 1988. Effects of size at and time of release on the survival and growth of steelhead fry stocked in streams. *North American Journal of Fisheries Management* 8:50-57.
- Hunter, J.W. 1973. A discussion of game fish in the State of Washington as related to water requirements. Report by the Washington State Department of Game, Fishery Management Division, to the Washington State Department of Ecology, Olympia, Washington.
- Imre, I., J.W.A. Grant, and E.R. Keeley. 2002. The effect of visual isolation on territory size and population density of juvenile rainbow trout (*Oncorhynchus mykiss*). *Canadian Journal of Fisheries and Aquatic Sciences* 59:303-309.
- ISAB (Independent Scientific Advisory Board). 2003. Review of salmon and steelhead supplementation. June 4, 2003. Independent Scientific Advisory Board for the Northwest Power Planning Council, the National Marine Fisheries Service, and the Columbia River Basin Indian Tribes, Portland, Oregon.

- Jackson, T. A. 2007. California Steelhead Report-Restoration Card: A Report to the Legislature California Department of Fish and Game. 46 p. plus appendices
- Jager, H.I., and K.A. Rose. 2003. Designing optimal flow patterns for fall Chinook salmon in a Central Valley, California, River. *North American Journal of Fisheries Management* 23:1-21.
- Jassby, A.D., J.R. Koseff, and S.G. Monismith. 1996. Processes underlying phytoplankton variability in San Francisco Bay. Pages 325-350 in J. T. Hollibaugh, editor. *San Francisco Bay: the ecosystem. Further investigations into the natural history of San Francisco Bay and Delta with reference to the influence of man.* Pacific Division of the American Association for the Advancement of Science, California Academy of Sciences, San Francisco, California.
- Jensen, J.O.T., W.E. McLean, T. Sweeten, W. Damon, and C. Berg. 2006. Puntledge River high temperature study: influence of high water temperatures on adult Chinook salmon (*Oncorhynchus tshawytscha*) in 2004 and 2005. *Canadian Technical Report of Fisheries and Aquatic Sciences* 2662.
- JHRC (Joint Hatchery Review Committee). 2001. Final Report on Anadromous Salmonid Fish Hatcheries in California. December 3, 2001. California Department of Fish and Game and National Marine Fisheries Service, Southwest Region.
- Johnson, R., P.K. Weber, J.D. Wikert, M.L. Workman, R.B. MacFarlane, M.J. Grove and A.K. Schmitt. 2011. Managed metapopulations: do salmon hatchery ‘sources’ lead to in-river ‘sinks’ in conservation? *PLoS ONE* 7(2):e28880.
- Kabel, C.S., and E.R. German. 1967. Some aspects of stocking hatchery-reared steelhead and silver salmon. California Department of Fish and Game, No. 67-3.
- Kelley, R.L. 1989. Battling the inland sea: floods, public policy, and the Sacramento Valley, 1985-1986. University of California Press, Berkeley.
- Kjelson, M.A., P.F. Raquel, and F.W. Fisher. 1982. Life history of fall-run juvenile Chinook salmon, *Oncorhynchus tshawytscha*, in the Sacramento-San Joaquin estuary, California. Pages 393-411 in V. S. Kennedy, editor. *Estuarine comparisons.* Academic Press, New York.
- Kondolf, G.M., and M.G. Wolman. 1993. The sizes of salmonid spawning gravels. *Water Resources Research* 29:2275-2285.
- Kimmerer, W., L. Brown, S. Culberson, P. Moyle, M. Nobriga, and J. Thompson. 2008. Aquatic ecosystems. Pages 55-72 in M. Healey, M. Dettinger, and R. Norgaard, editors. *The State of Bay-Delta Science 2008.* CALFED Science Program, Sacramento, California.

- Kjelson, M.A., and P.L. Brandes. 1989. The use of smolt survival estimates to quantify the effects of habitat changes on salmonid stocks in the Sacramento-San Joaquin rivers, California. Pages 100-115 in C.D. Levins, L.B. Holtby and M. Henderson, editors. Proceedings of the national workshop on the effects of habitat alteration on salmonid stocks. Canadian Special Publication on Fisheries and Aquatic Sciences 105.
- Kjelson, M.A., P.F. Raquel, and F.W. Fisher. 1982. Life history of fall-run juvenile Chinook salmon, *Oncorhynchus tshawytscha*, in the Sacramento-San Joaquin estuary, California. Pages 393-411 in V. S. Kennedy, editor. Estuarine comparisons. Academic Press, New York.
- Kjelson, M.A., S. Greene, and P.L. Brandes. 1989. A model for estimating mortality and survival of fall-run Chinook salmon smolts in the Sacramento River Delta between Sacramento and Chipps Island. San Francisco Bay/Sacramento-San Joaquin Delta, Water Quality Control Plan Hearings, WQCP-USFWS Exhibit 1. U. S. Fish and Wildlife Service, Fisheries Assistance Office, Stockton, California.
- Kostow, K.E. 2004. Differences in juvenile phenotypes and survival between hatchery stocks and a natural population provide evidence for modified selection due to captive breeding. Canadian Journal of Fisheries and Aquatic Sciences 61:577-589.
- Kuivala K., and C. Foe. 1995. Concentrations, transport, and biological effects of dormant spray pesticides in the San Francisco Estuary, California. Environmental Toxicology and Chemistry 14:1141-1150.
- Lapointe, M., B. Eaton, S. Driscoll, and C. Latuippe. 2000. Modeling the probability of salmonid egg pocket scour due to floods. Canadian Journal of Fisheries and Aquatic Sciences 57:1120-11130.
- Larimore, R.W., and P.W. Smith. 1963. The fishes of Champaign County, Illinois, as affected by 60 years of stream changes. Illinois Natural History Survey Bulletin 28:299-382.
- Limm, M.P., and M.P. Marchetti. 2009. Juvenile Chinook salmon (*Oncorhynchus tshawytscha*) growth in off-channel and main-channel habitats on the Sacramento River, CA using otolith increment widths. Environmental Biology of Fishes 85(2): 141-151.
- Lindley, S.T., and M.S. Mohr. 2003. Modeling the effect of striped bass (*Morone saxatilis*) on the population viability of Sacramento River winter Chinook salmon, (*Oncorhynchus tshawytscha*). Fishery Bulletin 101:321-331.
- Lindley, S.T., R.S. Schick, E. Mora, P.B. Adams, J.J. Anderson, S. Greene, C. Hanson, B.P. May, D.R. McEwan, R.B. MacFarlane, C. Swanson, and J.G. Williams. 2007. Framework for assessing viability of threatened and endangered salmon and steelhead in the Sacramento- San Joaquin Basin. San Francisco Estuary and Watershed Science Volume 5, Issue 1 [February 2007], article 4.

- Lindley S., C. Grimes, M. Mohr, W. Peterson, J. Stein, J. Anderson, L. Botsford, D. Bottom, C. Busack, T. Collier, J. Ferguson, J. Garza, A. Grover, D. Hankin, R. Kope, P. Lawson, A. Low, R. MacFarlane, K. Moore, M. Palmer-Zwahlen, F. Schwing, J. Smith, C. Tracy, R. Webb, B. Wells, and T. Williams. 2009. What caused the Sacramento River fall Chinook stock collapse? NOAA Technical Memorandum NOAA-TM-NMFS-SWFSC-447. 61 p.
- Lister, D.B., and H.S. Genoe. 1970. Stream habitat utilization of cohabiting underyearlings of Chinook (*Oncorhynchus tshawytscha*) and coho (*O. kisutch*) salmon in the Big Qualicum River, British Columbia. Journal of the Fisheries Research Board of Canada 27:1215-1224.
- Loarie, S.R., B.E. Carter, K. Hayhoe, S. McMahon, R. Moe, C.A. Knight, and D.D. Ackerly. 2008. Climate change and the future of California's endemic flora. PLoS ONE 3:1–10. doi:10.1371/journal.pone.0002502.
- Lund, J., E. Hanak, W. Fleenor, R. Howitt, J. Mount, and P. Moyle. 2007. Envisioning futures for the Sacramento–San Joaquin Delta. Public Policy Institute of California, San Francisco. February.
- Lund, J.R., R.E. Howitt, M.W. Jenkins, T. Zhu, S.K. Tanaka, M. Pulido, M. Tauber, R. Ritzema, and I. Ferreira. 2003. Climate warming and California's water future. Center for Environmental and Water Resources Engineering Report No. 03-1, Dept. of Civil and Environmental Engineering, University of California, Davis, California. <http://cee.engr.ucdavis.edu/faculty/lund/CALVIN/>.
- Lund J., E. Hanak, W. Fleenor, R. Howitt, J. Mount and P. Moyle. 2007. Envisioning futures for the Sacramento-San Joaquin Delta, San Francisco, California. Public Policy Institute of California.
- MacFarlane, R.B., and E.C. Norton. 2002. Physiological ecology of juvenile Chinook salmon (*Oncorhynchus tshawytscha*) at the southern end of their distribution, the San Francisco Estuary and Gulf of the Farallones, California. Fisheries Bulletin 100:244-257.
- MacFarlane, B.R., S. Ralston, C. Royer, E.C. Norton. 2005. Juvenile Chinook salmon (*Oncorhynchus tshawytscha*) growth on the central California coast during the 1998 El Niño and 1999 La Niña. Fisheries Oceanography 14(5):321–332
- Mann, R. and C. Peery. 2005. Effects of Water Temperature Exposure on Spawning Success and Developing Gametes of Migrating Anadromous Fish – 2004. Progress Report ADS-00-05. Fish Ecology Research Laboratory, ICFWRU, University of Idaho, Moscow, ID
- Mantua, N.J., and S.R. Hare. 2002. The Pacific decadal oscillation. Journal of Oceanography 58(1):35-44.

- Mantua, N.J., S.R. Hare, Y. Zhang, J.M. Wallace, and R.C. Francis. 1997. A Pacific interdecadal climate oscillation with impacts on salmon production. *Bull. Amer. Meteor. Soc.* 78:1069–1079
- Marchetti, M.P. 1999. An experimental study of competition between the native Sacramento perch (*Archopolites interruptus*) and introduced bluegill (*Lepomis macrochirus*). *Biol. Invas.* 1:1–11.
- Marine, K.R. 1992. A background investigation and review of the effects of elevated water temperature on reproductive performance of adult Chinook salmon (*Oncorhynchus tshawytscha*) with suggestions for approaches to the assessment of temperature induced reproductive impairment of Chinook salmon stocks in the American River, California. Department of Wildlife and Fisheries Biology, University of California Davis.
- Marine, K.R. 1997. Effects of elevated water temperature on some aspects of the physiological and ecological performance of juvenile Chinook salmon (*Oncorhynchus tshawytscha*): implications for management of California's Central Valley salmon stocks. M.S. Thesis. University of California, Davis.
- Marine, K., and J. Cech. 2004. Effects of high water temperature on growth, smoltification, and predator avoidance in juvenile Sacramento River Chinook salmon. *North American Journal of Fisheries Management* 24:198–210
- Martin, S.W., A.E. Viola, and M.L. Schuck. 1993. Investigations of the interactions among hatchery reared summer steelhead, rainbow trout, and wild spring Chinook salmon in southeast Washington. WDFW, Report 93-4, Olympia.
- Mather, M.E. 1998. The role of context-specific predation in understanding patterns exhibited by anadromous salmon. *Canadian Journal of Fisheries and Aquatic Sciences* 55(Supplement 1):232-246.
- McBain and Trush. 2000. Habitat restoration plan for the lower Tuolumne River corridor. Prepared for Tuolumne River Technical Advisory Committee (TRTAC) by McBain and Trush, Arcata, with assistance from U. S. Fish and Wildlife Service Anadromous Fish Restoration Program (AFRP).
- _____. 2004. Coarse sediment management plan for the lower Tuolumne River. Revised Final Report. Prepared by McBain and Trush, Arcata, California for Tuolumne River Technical Advisory Committee, Turlock and Modesto Irrigation Districts, USFWS Anadromous Fish Restoration Program, and California Bay-Delta Authority.
- McBain and Trush, Stillwater Sciences. 2006. Lower Tuolumne River predation assessment final report. Prepared for the Tuolumne River Technical Advisory Committee, Turlock and Modesto Irrigation districts, USFWS Anadromous Fish Restoration Program and California Bay-Delta Authority.

- McEwan, D. 2001. Central Valley steelhead. *In* R. Brown, editor. Contributions to the biology of Central Valley salmonids, Volume 1. California Department of Fish and Game, Fish Bulletin 179. 43pp.
- McEwan, D., and T.A. Jackson. 1996. Steelhead restoration and management plan for California. Management Report. California Department of Fish and Game, Inland Fisheries Division, Sacramento, California.
- McLean, W.E. 1979. A rearing model for salmonids. M.S. Thesis. Department of Interdisciplinary Studies, University of British Columbia, Vancouver.
- Menchen, R.S. 1981. Predation by yearling steelhead *Salmo gairdneri* released from Coleman National Fish Hatchery on naturally produced Chinook salmon *Oncorhynchus tshawytscha* fry and eggs in Battle Creek, 1975. California Department of Fish and Game unpublished report.
- Merz, J.E. 2002. Seasonal feeding habits, growth, and movement of steelhead trout in the lower Mokelumne River, California. California Fish and Game 88:95–111.
- Merz, J. E. and C. D. Vanicek. 1996. Comparative feeding habits of juvenile Chinook salmon, steelhead and Sacramento squawfish in the lower American River, California. California Fish and Game 82:149-159
- Mesick, C. 2001. The effects of San Joaquin River flows and Delta export rates during October on the number of adult San Joaquin Chinook salmon that stray. Pages 139-162 *in* R.L. Brown, editor. Contributions to the biology of Central Valley salmonids, California Department of Fish and Game, Fish Bulletin 179..
- _____. 2002. Knights Ferry gravel replenishment project. Final report prepared for the CALFED Bay Delta Program and the Stockton East Water District. Project #97-N21. Carl Mesick Consultants. El Dorado, California. February.
- _____. 2009. The high risk of extinction for the natural fall-run Chinook salmon population in the Lower Tuolumne River due to insufficient instream flow releases. U.S. Fish and Wildlife Service, Exhibit No. FWS-50, to Proceeding of the Presiding Administrative Law Judge on Interim Measures for the Don Pedro Project.
- _____. 2010. Relationships between flow and water temperature in the Stanislaus, Tuolumne, and Merced Rivers near their confluences with the San Joaquin River and in the San Joaquin River near Mossdale from March 15 to May 15. Prepared for California Sportfishing Protection Alliance by Carl Mesick Consultants, El Dorado, California. February
- Mesick, C.F. and D. Marston. 2007. Provisional Draft: Relationships between fall-run Chinook salmon recruitment to the major San Joaquin River tributaries and streamflow, Delta

- exports, the Head of the Old River Barrier, and tributary restoration projects from the early 1980s to 2003.
- Mesick, C., J. McLain, D. Marston, and T. Heyne. 2008. Limiting factor analyses and recommended studies for fall-run Chinook salmon and rainbow trout in the Tuolumne River. Draft Report. Joint Report of the U.S. Fish and Wildlife Service (Anadromous Fish Restoration Program), National Marine Fisheries Service, Sacramento Office, and California Department of Fish and Game, Fresno Office. August 13, 2008.
- Mesick C., D. Martson, and T. Heyne. 2009. Estimating the total number of coded wire-tagged adult fall run Chinook salmon (*Onchorynchus tshawytscha*) In California's Central Valley rivers. USFWS Instream Energy and Flow Branch. Sacramento, California. August.
- Mittelbach, G.G., and L. Persson. 1998. The ontogeny of piscivory and its ecological consequences. *Canadian Journal of Fisheries and Aquatic Sciences* 55:1454-1465.
- Moore, J., and R. Shlemon. 2008. Levee system fragility. Pages 103-120 in M.C. Healey, M.D. Dettinger, and R.B. Norgaard, editors. *The State of Bay-Delta Science, 2008*. CALFED Science Program, Sacramento, California.
<http://www.science.calwater.ca.gov/publications/sbds.html>
- Moyle, P.B. 2002. *Inland fishes of California*, revised and expanded. University of California Press, Berkeley, California.
- Moyle, P., and D. White. 2002. Effects of screening diversions on fish populations in the Central Valley: what do we know? A report for the Science Board, CALFED Ecosystem Restoration Program. January.
- Moyle, P. B., P.K. Crain, and K. Whitener. 2007. Patterns in the Use of a Restored California Floodplain by Native and Alien Fishes. *San Francisco Estuary and Watershed Science*, 5(3). Retrieved from: <http://www.escholarship.org/uc/item/6fq2f838>
- Moyle, P.B., J.A. Israel, and S.E. Purdy. 2008. Salmon, steelhead, and trout in California: status of an emblematic fauna. UC Davis Center for Watershed Sciences. 316 pp.
- Murray, C.B., and J.D. McPhail. 1988. Effect of incubation temperature on the development of five species of Pacific salmon (*Oncorhynchus*) embryos and alevins. *Canadian Journal of Zoology* 66:266–273.
- Myrick, C.A., and J.J. Cech, Jr. 2001. Temperature effects on Chinook salmon and steelhead: a review focusing on California's Central Valley populations. Bay-Delta Modeling Forum Technical Publication 01-1.

- Myrick, C.A., and J.J. Cech, Jr. 2004. Temperature effects on juvenile anadromous salmonids in California's Central Valley: what don't we know? *Reviews in Fish Biology and Fisheries* 14:113-123.
- Myrick, C.A., and J.J. Cech, Jr. 2005. Effects of temperature on the growth, food consumption, and thermal tolerance of age-0 Nimbus-strain steelhead. *North American Journal of Aquaculture* 67:324–330.
- Needham, P.R. 1939. Quantitative and qualitative observations on fish foods in Waddell Creek Lagoon. *Transactions of the American Fisheries Society* 69:178-186.
- Newcomb, J., and L. Pierce. 2010. Low Dissolved oxygen levels in the stockton deep water shipping channel: adverse effects on salmon and steelhead and potential beneficial effects of raising dissolved oxygen levels with the aeration facility. Bay-Delta Office, Department of Water Resources.
- Newman, K.B. 2003. Modeling paired release-recovery data in the presence of survival and capture heterogeneity with application to marked juvenile salmon. *Statistical Modeling* 3:157-177.
- Newman, K.B. 2008. An evaluation of four Sacramento-San Joaquin River Delta juvenile salmon survival studies. Project Report for Cal-Fed Science Program Project number SCI-06-G06-299. March 31, 2008.
- Newman, K.B., and J. Rice. 2002. Modeling the survival of Chinook salmon smolts outmigrating through the lower Sacramento River system. *Journal of the American Statistical Association* 97:983-993.
- Nichols, F.H., J.E. Cloern, S.N. Luoma, and D.H. Peterson. 1986. The modification of an estuary. *Science* 231: 567–573
- Nichols, K., and J.S. Foott. 2002. Health monitoring of hatchery and natural fall-run Chinook salmon juveniles in the San Joaquin River and tributaries, April - June 2001. FY 2001 Investigation Report by the U.S. Fish and Wildlife Service, California-Nevada Fish Health Center, Anderson, CA
- Nichols, K., J.S. Foott, and R. Burmeister. 2001. Health monitoring of hatchery and natural fall-run Chinook salmon juveniles in the San Joaquin River and Delta, April - June 2000. FY2000 Investigation Report by the U.S. Fish and Wildlife Service, California-Nevada Fish Health Center, Anderson, California.
- Nichols, K.M., A. Felipe Edo, P.A. Wheeler, and G.H. Thorgaard. 2008. The genetic basis of smoltification-related traits in *Oncorhynchus mykiss*. *Genetics* 179: 1559-1575.
- Nielsen, J.L., S.A. Pavey, T. Wiacek, and I. Williams. 2005. Genetics of Central Valley *O. mykiss* populations: drainage and watershed scale analyses. *San Francisco Estuary and Watershed Science* 3:31pp.

- NMFS (National Marine Fisheries Service). 2006. Biological opinion for the *Egeria densa* Control Program. National Marine Fisheries Service, Southwest Region, Long Beach, California. Issued April 18.
- _____. 2009a. Biological Opinion and Conference Opinion on the long-term operations of the Central Valley Project and State Water Project. National Marine Fisheries Service, Southwest Region, Long Beach, California. June 4, 2009. 844 pp.
- _____. 2009b. Public Draft Recovery Plan for the Evolutionarily Significant Units of Sacramento River Winter-run Chinook Salmon and Central Valley Spring run Chinook Salmon and the Distinct Population Segment of Central Valley Steelhead. Sacramento Protected Resources Division. October 2009. 273 p.
- Orsi, J. 1967. Predation study report, 1966–1967. California Department of Fish and Game.
- Pearse D. E., S. A. Hayes, M. H. Bond, C. V. Hanson, E. C. Anderson, and J. C. Garza. 2009. Over the Falls? Rapid Evolution of Ecotypic Differentiation in Steelhead/Rainbow Trout (*Oncorhynchus mykiss*). *Journal of Heredity* 100:515–525.
- PFMC (Pacific Fishery Management Council). 2012. Review of 2011 Ocean Salmon Fisheries. Pacific Fishery Management Council. Portland, Oregon. Available: (<http://www.pcouncil.org/salmon/stock-assessment-and-fishery-evaluation-safe-documents/>)
- Phillips, R.W., R.L. Lantz, E.W. Claire, and J.R. Moring. 1975. Some effects of gravel mixtures on emergence of coho salmon and steelhead trout fry. *Transactions of the American Fisheries Society* 104:461–466
- Quinn, T.P. 2005. The behavior and ecology of Pacific salmon and trout. University of Washington Press, Seattle, Washington.
- Quinn, T.P. and K.W. Myers. 2005. Anadromy and the marine migrations of Pacific salmon and trout: Rounsefell revisited. *Reviews in Fish Biology and Fisheries* 14:421–442.
- Quinn, T.R., T.R. Seamons, and S.P. Johnson. 2012. Stable isotopes of carbon and nitrogen indicate differences in marine ecology between wild and hatchery-produced steelhead. *Transactions of the American Fisheries Society* 141(2):526–532
- Reedy, G.D. 1995. Summer abundance and distribution of juvenile Chinook salmon (*Oncorhynchus tshawytscha*) and steelhead trout (*Oncorhynchus mykiss*) in the Middle Fork Smith River, California. Master's thesis. Humboldt State University, Arcata, California.

- Reeves, G.H., F.H. Everest, and T.E. Nickelson. 1989. Identification of physical habitats limiting the production of coho salmon in western Oregon and Washington. USDA Forest Service General Technical Report. PNW-GTR-245.
- Reiser, D.W., and T.C. Bjornn. 1979. Habitat requirements of anadromous salmonids. In W.R. Meehan, editor. Influence of forest and rangeland management on anadromous fish habitat in the western United States and Canada. Gen. Tech. Rpt. PNW-GTR-096. U.S. Department of Agriculture, Forest Service, Pacific Northwest Research Station, Portland, Oregon.
- Reiser, D. W., and R. G. White. 1981. The effects of hydroelectric power peaking on chinook salmon egg incubation and fry quality. Paper presented at the 1981 National Meeting of the American Fisheries Society. Albuquerque, New Mexico.
- Reynolds, F.L., T.J. Mills, R. Benthin, and A. Low. 1993. Restoring Central Valley streams: a plan for action. California Department of Fish and Game, Inland Fisheries Division, Sacramento.
- Rich, A.A. 1987. Report on studies conducted by Sacramento County to determine the temperatures which optimize growth and survival in juvenile Chinook salmon (*Oncorhynchus tshawytscha*). Sacramento, California: McDonough, Holland & Allen.
- Rich, A.A., and W.E. Loudermilk. 1991. Preliminary evaluation of Chinook salmon smolt quality in the San Joaquin drainage. California Department of Fish and Game and Federal Aid Sport Fish Restoration Report
- Roelofs, T.D. 1983. Current status of California summer steelhead (*Salmo gairdneri*) stocks and habitat, and recommendations for their management. Report to USDA Forest Service, Region 5.
- Rose, K., J. Anderson, M. McClure and G. Ruggerone. 2011. Salmonid Integrated Life Cycle Models Workshop. Report of the Independent Workshop Panel. Prepared for the Delta Stewardship Council.
- Ruggerone, G.T., R.M. Peterman, B. Dorner, and K.W. Myers. 2010. Magnitude and trends in abundance of hatchery and wild pink salmon, chum salmon, and sockeye salmon in the North Pacific Ocean. Marine and Coastal Fisheries: Dynamics, Management, and Ecosystem Science 2:306–328.
- Saiki, M.K., M.R. Jennings, and R.H. Wiedmeyer. 1992. Toxicity of agricultural subsurface drainwater from the San-Joaquin Valley, California, to juvenile Chinook salmon and Striped bass. Transactions of the America Fisheries Society 121:78-93.
- Sauter, R., C. Williams, E. Meyer, B. Celnik, J. Banks, and D. Leith. 1987. A study of bacteria present within unfertilized salmon eggs at the time of spawning and their possible relation to early lifestage disease. Journal of Fish Diseases 10:193-203.

- Scholz, T. 1999. Parasites in cultured and feral fish. *Veterinary Parasitology* 84:317–335
- Scholz, N.L., N. Truelove, B.L. French, B.A. Berejikian, T.P. Quinn, E. Casillas, and T.K. Collier. 2000. Diazinon disrupts antipredator and homing behaviors in Chinook salmon (*Oncorhynchus tshawytscha*). *Canadian Journal of Fisheries and Aquatic Sciences* 57:1911-1918
- Schonher, T., and S.E. Nicholson. 1989. The relationship between California rainfall and ENSO events. *Journal of Climate* 2:1258-1269
- Schroeder, R.K., R.B. Lindsay, and K.R. Kenaston. 2001. Origin and straying of hatchery winter steelhead in Oregon coastal rivers. *Transactions of the American Fisheries Society* 130:431-441.
- Scordino, J. 2010. West Coast Pinniped Program Investigations on California Sea Lion and Pacific Harbor Seal Impacts on Salmonids and Other Fishery Resources. Pacific States Marine Fisheries Commission. Portland, OR.
- Scott, W.B., and E.J. Crossman. 1973. Freshwater fishes of Canada. Fisheries Research Board of Canada Bulletin 184:734-740.
- Scott G.R. and K.A. Sloman. 2004. The effects of environmental pollutants on complex fish behaviour: Integrating behavioural and physiological indicators of toxicity. *Aquat. Toxicol.* 68:369–392.
- Shapovalov, L., and A.C. Taft. 1954. The life histories of the steelhead rainbow trout (*Salmo gairdneri gairdneri*) and silver salmon (*Oncorhynchus kisutch*) with special reference to Waddell Creek, California, and recommendations regarding their management. Fish Bulletin 98. California Department of Fish and Game.
- Sholes, W.H., and R.J. Hallock. 1979. An evaluation of rearing fall-run Chinook salmon, *Oncorhynchus tshawytscha*, to yearlings at Feather River hatchery, with a comparison of returns from hatchery and downstream releases. *California Fish and Game* 65:239-255.
- Silver, S.S., C.E. Warren, and P. Doudoroff. 1963. Dissolved Oxygen requirements of developing steelhead trout and Chinook salmon embryos at different water velocities. *Transactions of the American Fisheries Society* 92:327-343.
- SJRG (San Joaquin River Group Authority). (2002, 2003, 2007, 2010, 2011). Annual Technical Report: On implementation and Monitoring of the San Joaquin River Agreement and the Vernalis Adaptive Management Plan. Prepared by San Joaquin River Group Authority for the California Water Resources Control Board in compliance with D-1641. <http://www.sjrg.org/technicalreport>

- Sommer, T.R., M.L. Nobriga, W.C. Harrell, W. Batham, and W.J. Kimmerer. 2001. Floodplain rearing of juvenile Chinook salmon: evidence of enhanced growth and survival. *Canadian Journal of Fisheries and Aquatic Science* 58:325–333.
- Sommer, T.R., W.C. Harrell, and M.L. Nobriga. 2005. Habitat use and stranding risk of juvenile Chinook salmon on a seasonal floodplain. *North American Journal of Fisheries Management* 25:1493-1504.
- Speed, T. 1993. Modeling and managing a salmon population. Pages 265-290 in V. Barnett, and K.F. Turkman, editors. *Statistics for the Environment*, John Wiley & Sons.
- Stauffer, G.D. 1973. A growth model for salmonids reared in hatchery environments. Dissertation. Department of Zoology, University of Washington, Seattle.
- Stillwater Sciences. 2003. Preliminary assessment of physical habitat and temperature suitability for steelhead based on 1995 IFIM Study Results for the lower Tuolumne River. Memorandum from N. Hume and P. Baker, Stillwater Sciences, Berkeley, California to T. Ford, Turlock and Modesto Irrigation District, 24 September.
- _____. 2008a. July 2008 population size estimate of *Oncorhynchus mykiss* in the Lower Tuolumne River. Prepared for the Turlock Irrigation District and the Modesto Irrigation District by Stillwater Sciences, Berkeley, California. October.
- _____. 2008b. Big Bend Restoration Project: results of post-project monitoring, 2005–2007. Final technical memorandum. Prepared by Stillwater Sciences, Berkeley, California for Tuolumne River Trust, Modesto, California.
- _____. 2009a. Tuolumne River Instream Flow Studies. Final Study Plan. Prepared by Stillwater Sciences, Davis, California for Turlock Irrigation District and Modesto Irrigation Districts, California.
- _____. 2009b. March and July 2009 population size estimates of *Oncorhynchus mykiss* in the Lower Tuolumne River. Prepared for the Turlock Irrigation District and the Modesto Irrigation District by Stillwater Sciences, Berkeley, California. November
- _____. 2011. Tuolumne River water temperature modeling study. Final Report. Prepared by Stillwater Sciences, Berkeley, California for Turlock Irrigation District and Modesto Irrigation District, California. March.
- _____. 2012a. Tuolumne River 2011 *Oncorhynchus mykiss* monitoring summary report. Prepared by Stillwater Sciences, Berkeley, California for the Turlock Irrigation District and Modesto Irrigation District.
- _____. 2012b. Lower Tuolumne River Instream Flow Studies: Pulse Flow Study Report. Final. Prepared by Stillwater Sciences, Berkeley, California for Turlock Irrigation District and Modesto Irrigation District, California

- Stillwater Sciences and McBain and Trush. 2006. Lower Tuolumne River Predation Assessment Final Report. Prepared for the Tuolumne River Technical Advisory Committee, Turlock and Modesto Irrigation Districts, USFWS Anadromous Fish Restoration Program, and California Bay-Delta Authority, by Stillwater Sciences, Berkeley, California and McBain and Trush, Arcata, California.
- Strange, J. 2010. Upper thermal limits to migration in adult Chinook salmon: evidence from the Klamath River Basin. *Transactions of the American Fisheries Society* 139:1091-1108.
- Stuber, R.J., G. Gebhart, and O.E. Maughan. 1982. Habitat suitability information: largemouth bass. United States Fish and Wildlife Service.
- Thomas, J.L. 1967. The diet of juvenile and adult striped bass, *Morone saxatilis*, in the Sacramento-San Joaquin river system. *California Fish and Game* 53:49-62.
- T.R. Payne & Associates and S.P. Cramer & Associates. 2005. The importance of resident and anadromous life histories to the viability of *Oncorhynchus mykiss* populations. White Paper. Thomas R. Payne & Associates, Arcata, California. December.
- Tappel, P.D., and T.C. Bjornn. 1983. A new method of relating size of spawning gravel to salmonid embryo survival. *North American Journal of Fisheries Management* 3:123-135.
- Thompson, K. 1972. Determining stream flows for fish life. Pages 31-50 *in* Proceedings of the instream flow requirement workshop. Pacific Northwest River Basin Commission, Vancouver, Washington.
- Tierney, K. B., D. H. Baldwin, T. J. Hara, P. S. Ross, N. L. Scholz, C. J. Kennedy. 2010. Olfactory Toxicity In Fishes. *Aquatic Toxicology*, 96:2-26.
- Tipping, J.M., and J.B. Byrne. 1996. Reducing feed levels during the last month of rearing enhances emigration rates of hatchery-reared steelhead smolts. *The Progressive Fish Culturist* 58:128-130.
- Trautman, M.B. 1957. The fishes of Ohio. Ohio State University Press, Columbus. FW/OBS-82/10.16.
- Tucker, M.E., C.M. Williams, and R.R. Johnson. 1998. Abundance, food habits, and life history aspects of Sacramento squawfish and striped bass at the Red Bluff Diversion Complex, California, 1994–1996. Red Bluff Research Pumping Plant Report No. 4. U.S. Fish and Wildlife Service, Red Bluff, California.
- Turlock Irrigation District and Modesto Irrigation District (TID/MID). 1992. Report of Turlock Irrigation District and Modesto Irrigation District pursuant to Article 39 of the license for the Don Pedro Project. Turlock, California. 8 Volumes. April.

- _____. 1997. 1996 Report of Turlock Irrigation District and Modesto Irrigation District Pursuant to Article 58 of the License for the Don Pedro Project, No. 2299. 6 Volumes. March.
- _____. 1999. 1998 Report of Turlock Irrigation District and Modesto Irrigation District Pursuant to Article 58 of the License for the Don Pedro Project, No. 2299. 2 Volumes. March.
- _____. 2000. 1999 Report of Turlock Irrigation District and Modesto Irrigation District Pursuant to Article 58 of the License for the Don Pedro Project, No. 2299. 2 Volumes. March.
- _____. 2001. 2000 Report of Turlock Irrigation District and Modesto Irrigation District Pursuant to Article 58 of the License for the Don Pedro Project, No. 2299. 2 Volumes. March.
- _____. 2002. 2001 Report of Turlock Irrigation District and Modesto Irrigation District Pursuant to Article 58 of the License for the Don Pedro Project, No. 2299. 2 Volumes. March.
- _____. 2003. 2002 Report of Turlock Irrigation District and Modesto Irrigation District Pursuant to Article 58 of the License for the Don Pedro Project, No. 2299. 2 Volumes. March.
- _____. 2004. 2003 Report of Turlock Irrigation District and Modesto Irrigation District Pursuant to Article 58 of the License for the Don Pedro Project, No. 2299. 2 Volumes. March.
- _____. 2005a. 2005 Ten Year Summary Report. Pursuant to Paragraph (G) of the 1996 FERC Order issued July 31, 1996. Don Pedro Project, No. 2299. April.
- _____. 2005b. 2004 Report of Turlock Irrigation District and Modesto Irrigation District Pursuant to Article 58 of the License for the Don Pedro Project, No. 2299. March.
- _____. 2006. 2005 Report of Turlock Irrigation District and Modesto Irrigation District Pursuant to Article 58 of the License for the Don Pedro Project, No. 2299. March.
- _____. 2007. 2006 Report of Turlock Irrigation District and Modesto Irrigation District Pursuant to Article 58 of the License for the Don Pedro Project, No. 2299. March.
- _____. 2010. 2009 Report of Turlock Irrigation District and Modesto Irrigation District Pursuant to Article 58 of the License for the Don Pedro Project, No. 2299. March.
- _____. 2011a. Don Pedro Project. FERC No. 2299. Pre-Application Document. February 2011. Available online at: www.donpedro-relicensing.com.
- _____. 2011b. 2010 Report of Turlock Irrigation District and Modesto Irrigation District Pursuant to Article 58 of the License for the Don Pedro Project, No. 2299. March.
- _____. 2012. 2011 Report of Turlock Irrigation District and Modesto Irrigation District Pursuant to Article 58 of the License for the Don Pedro Project, No. 2299. March.

- Turner, J.L., and D.W. Kelley, editors. 1966. Ecological studies of the Sacramento-San Joaquin Delta. Part II: Fishes of the Delta. Calif. Depart. Fish and Game Fish Bull. 136 pp
- USBR (U.S. Bureau of Reclamation). 2008. Biological assessment on the continued long-term operations of the Central Valley Project and the State Water Project. U.S. Department of the Interior Bureau of Reclamation Mid-Pacific Region Sacramento, California. August.
- USFWS (U.S. Fish and Wildlife Service). 1995. The relationship between instream flow and physical habitat availability for Chinook salmon in the lower Tuolumne River, California. Prepared by USFWS, Ecological Services Division, Sacramento, California for Turlock Irrigation District and Modesto Irrigation District, California.
- Vanrheenen, N.T., A.W. Wood, R.N. Palmer, and D.P. Lettenmaier. 2004. Potential implications of PCM climate change scenarios for Sacramento–San Joaquin river basin hydrology and water resources. *Climatic Change* 62:257–281.
- Velsen, F.P. J. 1987. Temperature and incubation in Pacific salmon and rainbow trout: compilation of data on mean hatching time, mortality and embryonic staging. *Canadian Report of Fisheries and Aquatic Sciences* 626.
- Wagner, R.W, M. Stacey, L.R. Brown and M. Dettinger. 2011. Statistical Models of Temperature in the Sacramento-San Joaquin Delta under Climate-change Scenarios and Ecological Implications. *Estuaries and Coasts*, 34:3, 544-556
- Wales, J.H. 1941. Development of steel head trout eggs. *California Department of Fish and Game Fisheries Bulletin* 27:250-260.
- Washington State Department of Ecology (WDOE). 2002. Evaluating Criteria for the Protection of Freshwater Aquatic Life in Washington’s Surface Water Quality Standards: Dissolved Oxygen. Draft Discussion Paper and Literature Summary. Publication Number 00-10-071. 90pp.
- Wedemeyer, G.A. 1974. Stress as a predisposing factor in fish diseases. U.S. Fish and Wildlife Service, FDL-38, Washington, D.C.
- Wedemeyer, G.A., R.L. Saunders, and W.C. Clarke. 1980. Environmental factors affecting smoltification and early marine survival of anadromous salmonids. *Marine Fisheries Review* 42:1-14.
- Weitkamp, L.A., T.C. Wainwright, G.J. Bryant, G.B. Milner, D.J. Teel, R.G. Kope, and R.S. Waples. 1995. Status review of coho salmon from Washington, Oregon, and California. U.S. Dept. Commerce, NOAA Tech. Memo NMFS-NWFSC-24. 258 p.
- Wells, B. K., Grimes, C. B. and Waldvogel, J. B. 2007, Quantifying the effects of wind, upwelling, curl, sea surface temperature and sea level height on growth and maturation of

- a California Chinook salmon (*Oncorhynchus tshawytscha*) population. Fisheries Oceanography, 16: 363–382
- Werner, I., S. Anderson, K. Larsen, and J. Oram. 2008. Chemical stressors conceptual model. Delta Regional Ecosystem Restoration Implementation Plan, Sacramento, California. http://www.science.calwater.ca.gov/pdf/drerip/DRERIP_chemical_stressors_conceptual_model_final_012808.pdf
- Whipple A.A., R.M. Grossinger, D. Rankin, B. Stanford, and R.A. Askevold. 2012. Sacramento-San Joaquin Delta historical ecology investigation: exploring pattern and process. Prepared for the California Department of Fish And Game and Ecosystem Restoration Program. A report of SFEI-ASC's Historical Ecology Program, Publication #672, San Francisco Estuary Institute-Aquatic Science Center, Richmond, California.
- Willette, T.M., R.T. Cooney, and K. Hyer. 1999. Predator foraging mode shifts affecting mortality of juvenile fishes during the subarctic spring bloom. Can. J. Fish. Aquat. Sci. 56:364–376.
- Williams, J.G. 2006. Central Valley salmon: a perspective on Chinook and steelhead in the Central Valley of California. San Francisco Estuary and Watershed Science 4(3).
- Wood, J.W. 1979. Diseases of Pacific salmon - their prevention and treatment. State of Washington Department of Fisheries, Hatchery Division. 82p.
- Wurtsbaugh, W.A., and G.E. Davis. 1977. Effects of temperature and ration level on the growth and food conversion efficiency of *Salmo gairdneri*, Richardson. Journal of Fish Biology 11:87–98.
- Yoshiyama, R. M., E. R. Gerstung, F. W. Fisher and P. B. Moyle. 2001. Historical distribution and abundance of chinook salmon in the Central Valley Drainage of California. California Department of Fish and Game, Fish Bulletin No. 179: 71-176
- Zhang, Q., A. Kumar, Y. Xue, W. Wang, and F. Jin. 2007. Analysis of ENSO cycle in NCEP coupled forecast model. J. Climate 20:1265–1284.
- Zimmerman, C.E., G.W. Edwards, and K. Perry. 2009. Maternal origin and migratory history of steelhead and rainbow trout captured in rivers of the Central Valley, California. Transactions of the American Fisheries Society 138(2):280–291.
- Zweifel, R.D., R.S. Hayward, and C.F. Rabeni. 1999. Bioenergetics insight into black bass distribution shifts in Ozark border region streams. North American Journal of Fisheries Management 19:192-197.