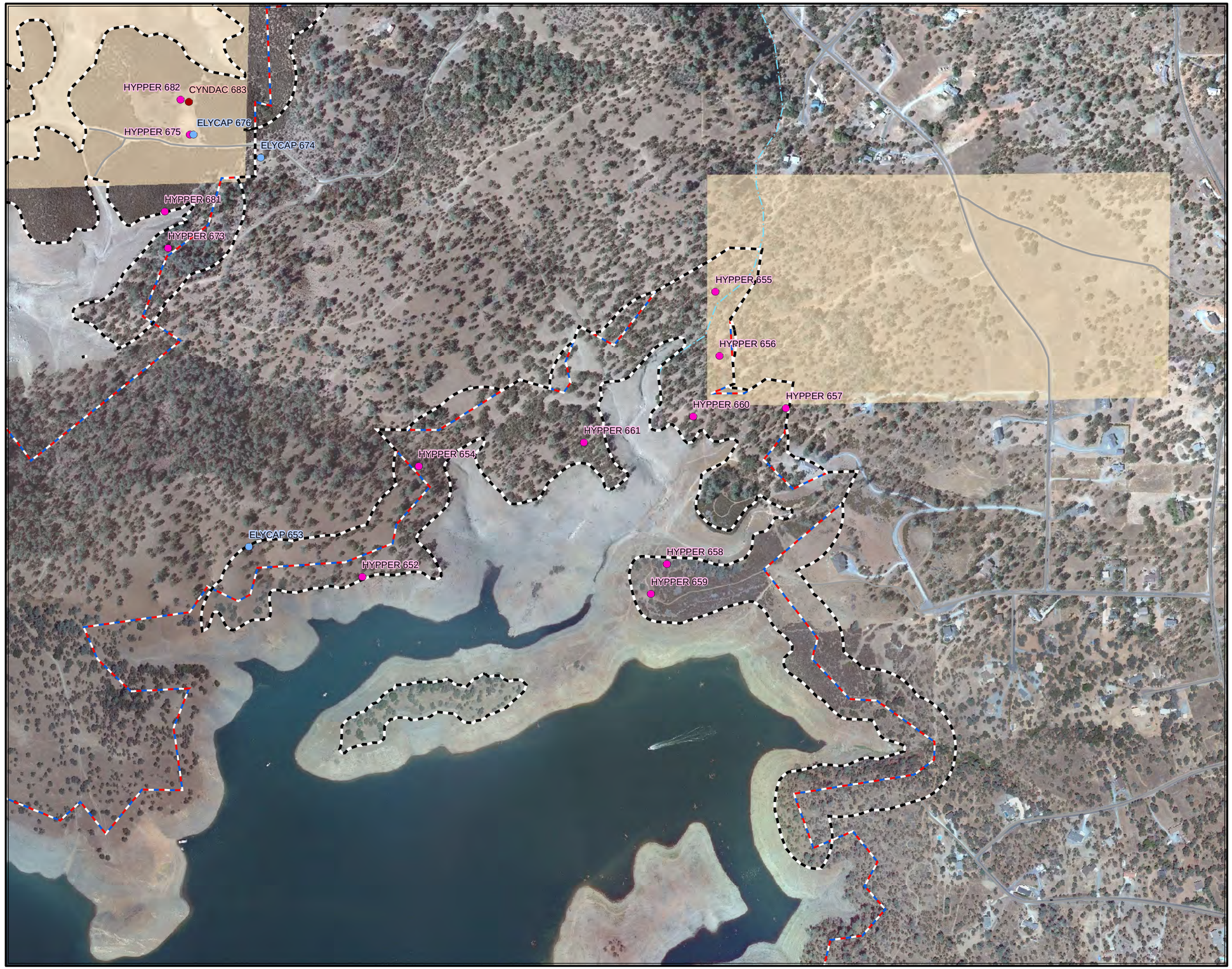

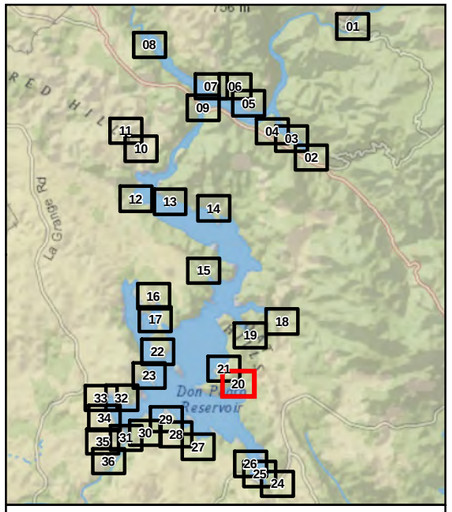

AEGTRI	Barbed goat grass	*Aegilops triuncialis*
AILALT	Tree of heaven	*Ailanthus altissima*
ARUDON	Giant reed	*Arundo donax*
CARCRE	Distaff thistle	*Carthamnus cre*
CENSOL	Yellow starthistle	*Centaurea solstitialis*
CYNDAC	Bermudagrass	*Cynodon dactylon*
ELYCAP	Medusahead	*Elymus capit-medusae*
HYPPER	Klamathweed	*Hypericum perforatum*
SALTRA	Russian thistle	*Salsola tragus*
TAMSPP	Tamarix	*Tamarix* ssp.
TRITER	Puncturevine	*Tribulus terrestris*

Botanical Study Area

FERC Project Boundary (No. 2299)

Water Body

BLM Area of Critical Environmental Concern 'Red Hills'

Federal Land Ownership

Bureau of Land Management

0 200 400 800
Feet

N

Noxious Weeds

Don Pedro Project (FERC No.2299)

Map information was compiled from the best available sources.
No Warranty is made for its accuracy or completeness.
Data Sources: Hydrography - USGS NHD; Roads - ESRI 9.3 Data (Teleatlas); Ownership, PLSS - CA BLM; FERC Boundary, Reservoir Bathy, Recreation & Project Facilities - MID/TID.
Data is CA SPCS, zone III, ft. Contour interval is 50 ft (NAVD 88).

©2012 Modesto Irrigation District, Turlock Irrigation District

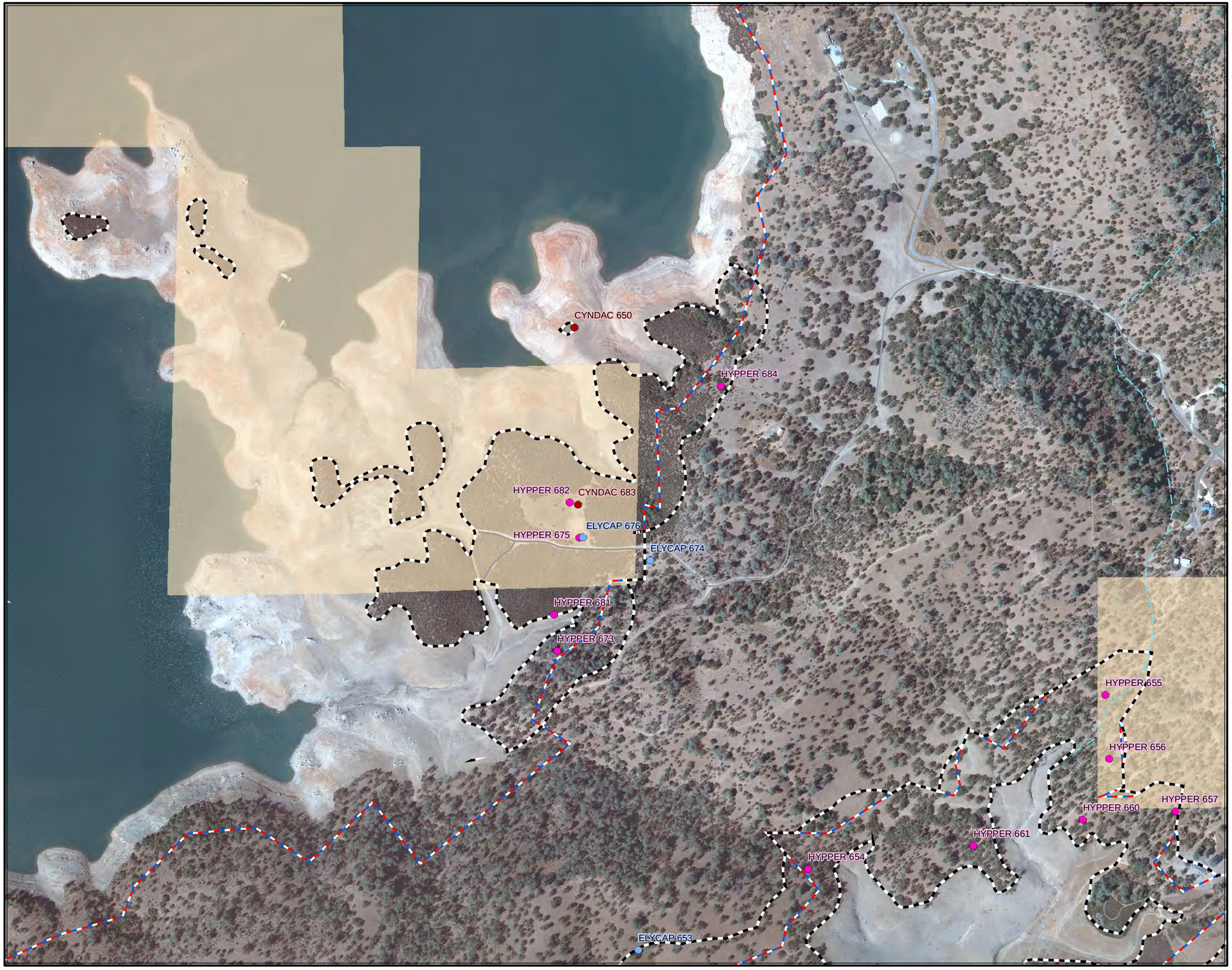

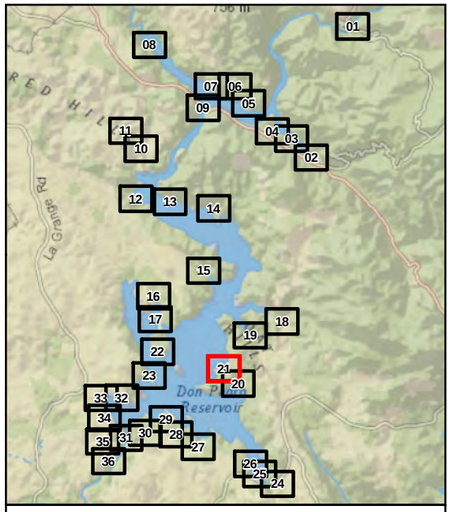

Page 21 of 36

AEGTRI	Barbed goat grass	*Aegilops triuncialis*
AILALT	Tree of heaven	*Ailanthus altissima*
ARUDON	Giant reed	*Arundo donax*
CARCRE	Distaff thistle	*Carthamnus cre*
CENSOL	Yellow starthistle	*Centaurea solstitialis*
CYNDAC	Bermudagrass	*Cynodon dactylon*
ELYCAP	Medusahead	*Elymus capit-medusae*
HYPPER	Klamathweed	*Hypericum perforatum*
SALTRA	Russian thistle	*Salsola tragus*
TAMSPP	Tamarix	*Tamarix* ssp.
TRITER	Puncturevine	*Tribulus terrestris*

Botanical Study Area

FERC Project Boundary (No. 2299)

Water Body

BLM Area of Critical Environmental Concern 'Red Hills'

Federal Land Ownership

Bureau of Land Management

0 200 400 800
Feet

N

Noxious Weeds

Don Pedro Project (FERC No.2299)

Map information was compiled from the best available sources.
No Warranty is made for its accuracy or completeness.
Data Sources: Hydrography - USGS NHD; Roads - ESRI 9.3 Data (Teleatlas); Ownership, PLSS - CA BLM; FERC Boundary, Reservoir Bathy, Recreation & Project Facilities - MID/TID.
Data is CA SPCS, zone III, ft. Contour interval is 50 ft (NAVD 88).

©2012 Modesto Irrigation District, Turlock Irrigation District

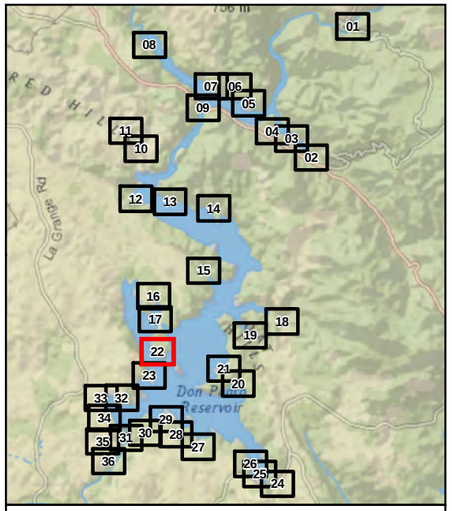

AEGTRI	Barbed goat grass	*Aegilops triuncialis*
AILALT	Tree of heaven	*Ailanthus altissima*
ARUDON	Giant reed	*Arundo donax*
CARCRE	Distaff thistle	*Carthamnus cre*
CENSOL	Yellow starthistle	*Centaurea solstitialis*
CYNDAC	Bermudagrass	*Cynodon dactylon*
ELYCAP	Medusahead	*Elymus capit-medusae*
HYPPER	Klamathweed	*Hypericum perforatum*
SALTRA	Russian thistle	*Salsola tragus*
TAMSPP	Tamarix	*Tamarix* ssp.
TRITER	Puncturevine	*Tribulus terrestris*

Botanical Study Area

FERC Project Boundary (No. 2299)

Water Body

BLM Area of Critical Environmental Concern 'Red Hills'

Federal Land Ownership

Bureau of Land Management

0 200 400 800
Feet

N

Noxious Weeds

Don Pedro Project (FERC No.2299)

Map information was compiled from the best available sources.
No Warranty is made for its accuracy or completeness.
Data Sources: Hydrography - USGS NHD; Roads - ESRI 9.3 Data (Teleatlas); Ownership, PLSS - CA BLM; FERC Boundary, Reservoir Bathy, Recreation & Project Facilities - MID/TID.
Data is CA SPCS, zone III, ft. Contour interval is 50 ft (NAVD 88).

©2012 Modesto Irrigation District, Turlock Irrigation District

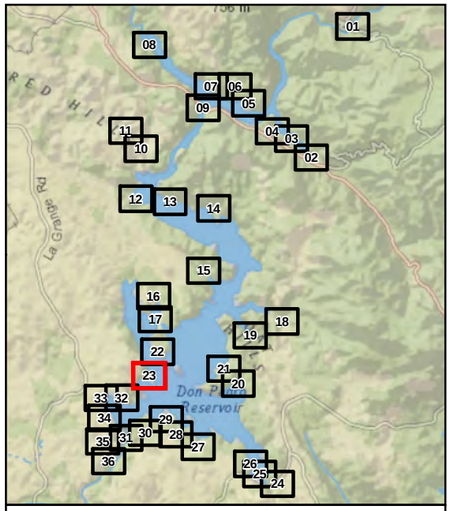

AEGTRI	Barbed goat grass *Aegilops triuncialis*
AILALT	Tree of heaven *Ailanthus altissima*
ARUDON	Giant reed *Arundo donax*
CARCRE	Distaff thistle *Carthamnus cre*
CENSOL	Yellow starthistle *Centaurea solstitialis*
CYNDAC	Bermudagrass *Cynodon dactylon*
ELYCAP	Medusahead *Elymus capit-medusae*
HYPPER	Klamathweed *Hypericum perforatum*
SALTRA	Russian thistle *Salsola tragus*
TAMSPP	Tamarix *Tamarix* ssp.
TRITER	Puncturevine *Tribulus terrestris*

Botanical Study Area

FERC Project Boundary (No. 2299)

Water Body

BLM Area of Critical Environmental Concern 'Red Hills'

Federal Land Ownership

Bureau of Land Management

0 200 400 800
Feet

N

Noxious Weeds

Don Pedro Project (FERC No.2299)

Map information was compiled from the best available sources.
No Warranty is made for its accuracy or completeness.
Data Sources: Hydrography - USGS NHD; Roads - ESRI 9.3 Data (Teleatlas); Ownership, PLSS - CA BLM; FERC Boundary, Reservoir Bathy, Recreation & Project Facilities - MID/TID.
Data is CA SPCS, zone III, ft. Contour interval is 50 ft (NAVD 88).

©2012 Modesto Irrigation District, Turlock Irrigation District

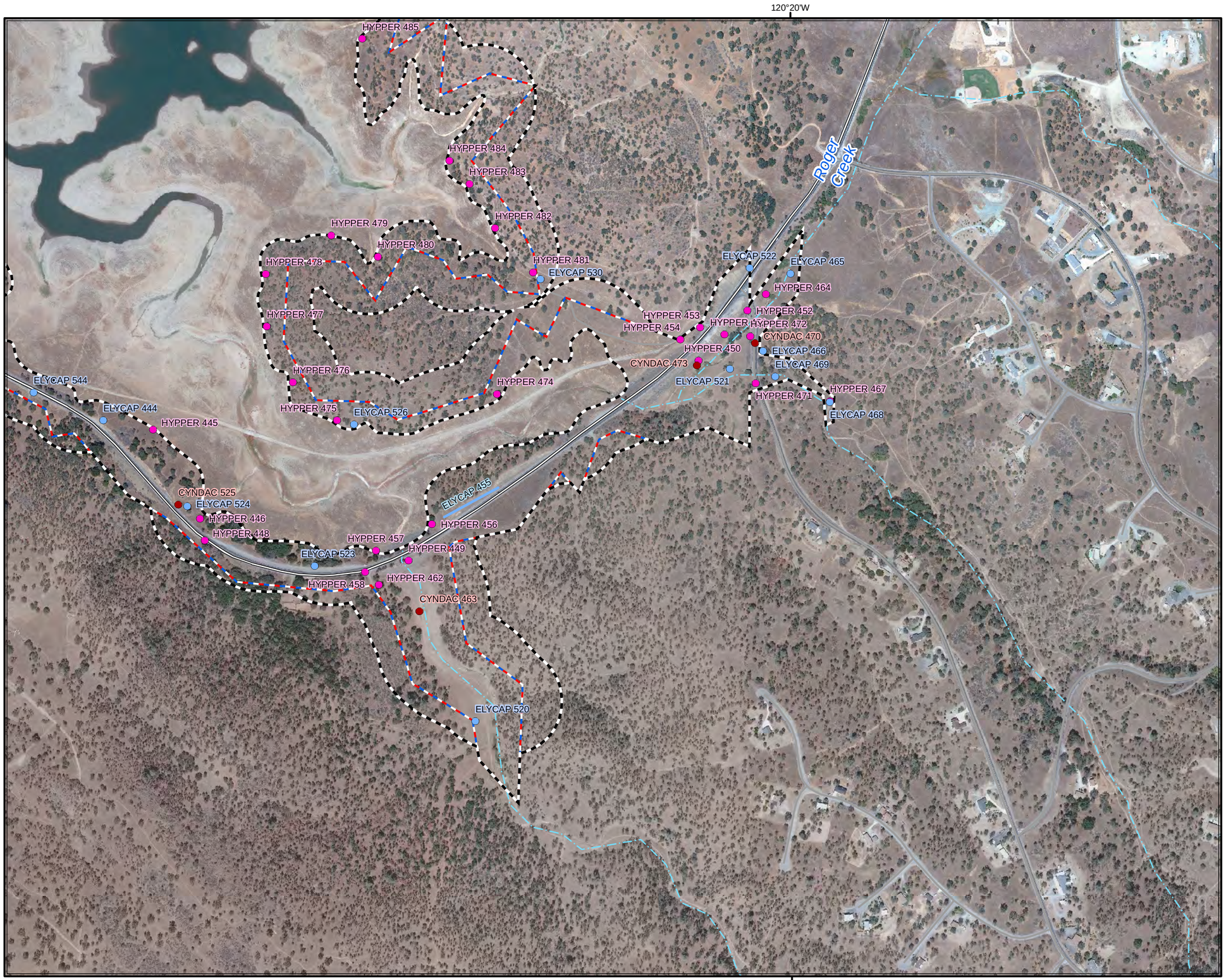

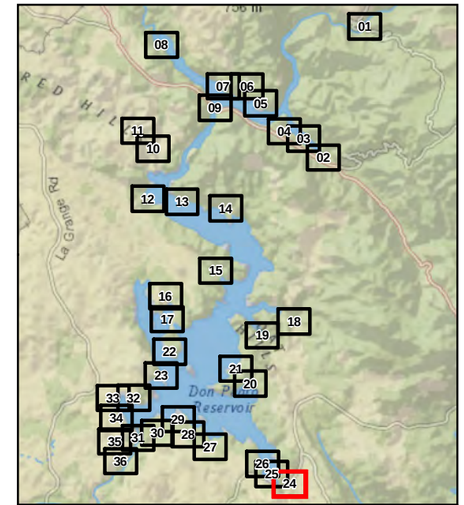

AEGTRI	Barbed goat grass	*Aegilops triuncialis*
AILALT	Tree of heaven	*Ailanthus altissima*
ARUDON	Giant reed	*Arundo donax*
CARCRE	Distaff thistle	*Carthamnus cre*
CENSOL	Yellow starthistle	*Centaurea solstitialis*
CYNDAC	Bermudagrass	*Cynodon dactylon*
ELYCAP	Medusahead	*Elymus capit-medusae*
HYPPER	Klamathweed	*Hypericum perforatum*
SALTRA	Russian thistle	*Salsola tragus*
TAMSPP	Tamarix	*Tamarix* ssp.
TRITER	Puncturevine	*Tribulus terrestris*

Botanical Study Area

FERC Project Boundary (No. 2299)

Water Body

BLM Area of Critical Environmental Concern 'Red Hills'

Federal Land Ownership

Bureau of Land Management

0 200 400 800
Feet

N

Noxious Weeds

Don Pedro Project (FERC No.2299)

Map information was compiled from the best available sources.
No Warranty is made for its accuracy or completeness.
Data Sources: Hydrography - USGS NHD; Roads - ESRI 9.3 Data (Teleatlas); Ownership, PLSS - CA BLM; FERC Boundary, Reservoir Bathy, Recreation & Project Facilities - MID/TID.
Data is CA SPCS, zone III, ft. Contour interval is 50 ft (NAVD 88).

©2012 Modesto Irrigation District, Turlock Irrigation District

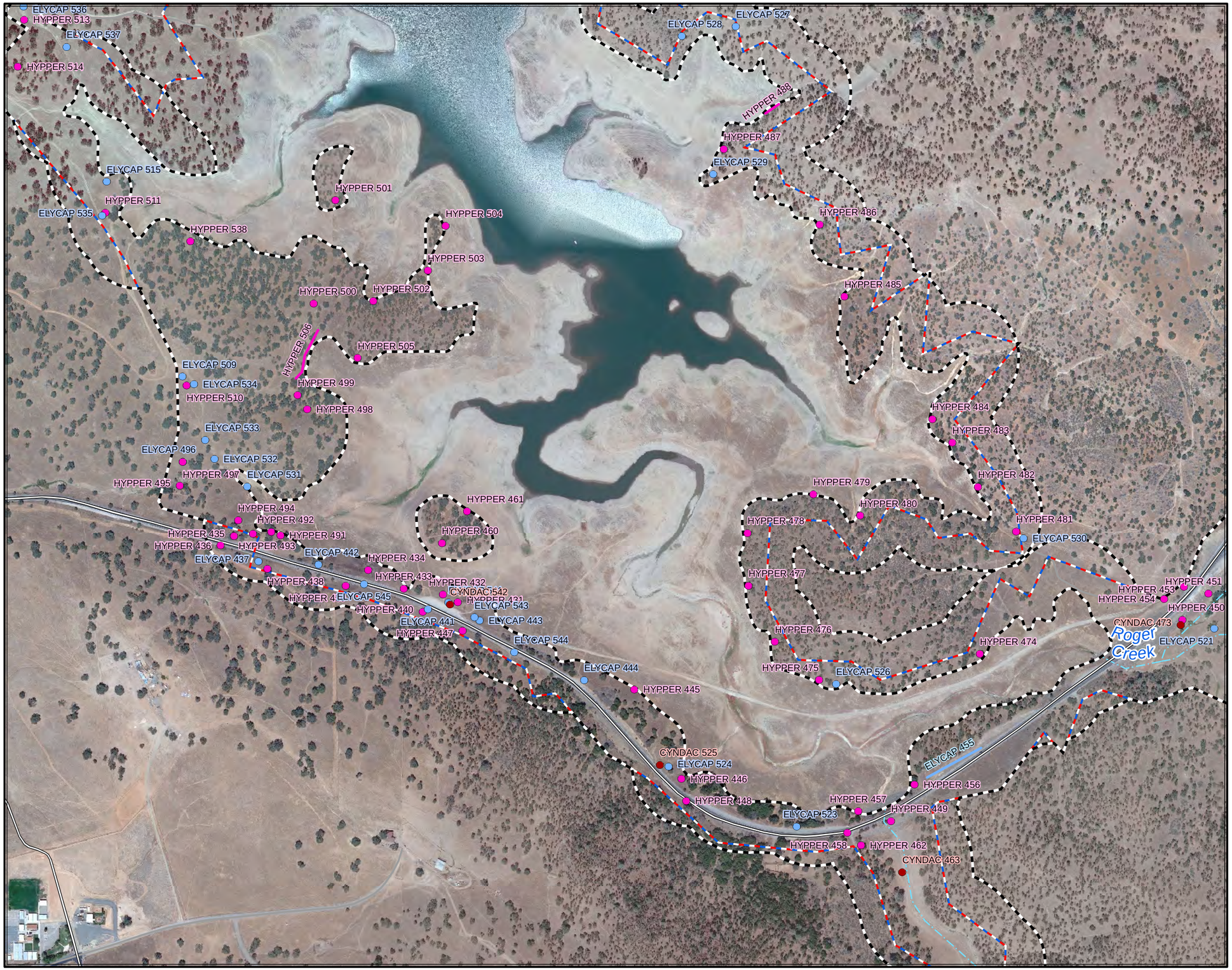

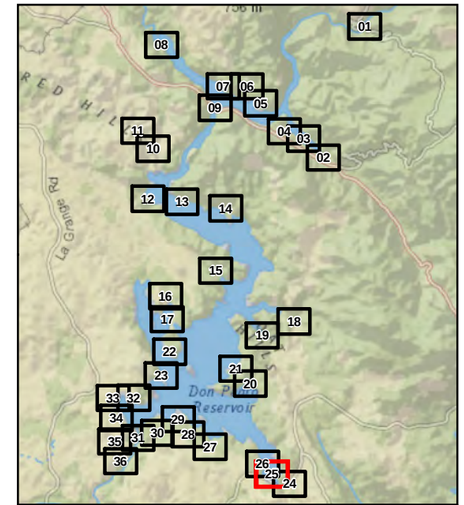

Page 25 of 36

AEGTRI	Barbed goat grass	*Aegilops triuncialis*
AILALT	Tree of heaven	*Ailanthus altissima*
ARUDON	Giant reed	*Arundo donax*
CARCRE	Distaff thistle	*Carthamnus cre*
CENSOL	Yellow starthistle	*Centaurea solstitialis*
CYNDAC	Bermudagrass	*Cynodon dactylon*
ELYCAP	Medusahead	*Elymus capit-medusae*
HYPPER	Klamathweed	*Hypericum perforatum*
SALTRA	Russian thistle	*Salsola tragus*
TAMSPP	Tamarix	*Tamarix* ssp.
TRITER	Puncturevine	*Tribulus terrestris*

Botanical Study Area

FERC Project Boundary (No. 2299)

Water Body

BLM Area of Critical Environmental Concern 'Red Hills'

Federal Land Ownership

Bureau of Land Management

0 200 400 800

Feet

N

Noxious Weeds

Don Pedro Project (FERC No.2299)

Map information was compiled from the best available sources.
No Warranty is made for its accuracy or completeness.
Data Sources: Hydrography - USGS NHD; Roads - ESRI 9.3 Data (Teleatlas); Ownership, PLSS - CA BLM; FERC Boundary, Reservoir Bathy, Recreation & Project Facilities - MID/TID.
Data is CA SPCS, zone III, ft. Contour interval is 50 ft (NAVD 88).

©2012 Modesto Irrigation District, Turlock Irrigation District

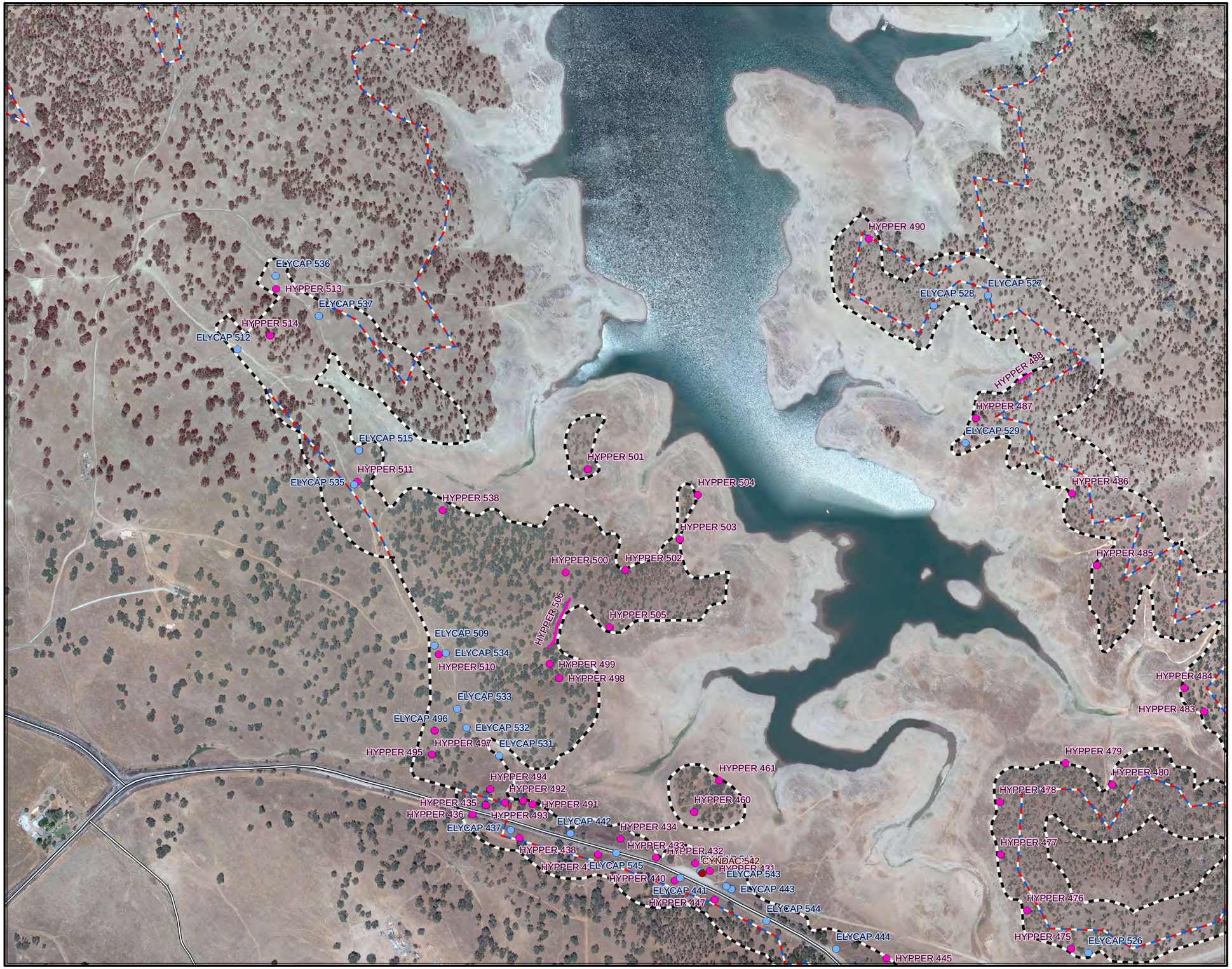

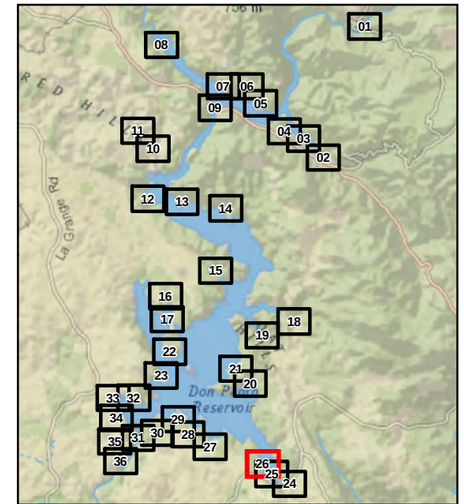

Page 26 of 36

AEGTRI		Barbed goat grass *Aegilops triuncialis*
AILALT		Tree of heaven *Ailanthus altissima*
ARUDON		Giant reed *Arundo donax*
CARCRE		Distaff thistle *Carthamnus cre*
CENSOL		Yellow starthistle *Centaurea solstitialis*
CYNDAC		Bermudagrass *Cynodon dactylon*
ELYCAP		Medusahead *Elymus capit-medusae*
HYPPER		Klamathweed *Hypericum perforatum*
SALTRA		Russian thistle *Salsola tragus*
TAMSPP		Tamarix *Tamarix* ssp.
TRITER		Puncturevine *Tribulus terrestris*

Botanical Study Area

FERC Project Boundary (No. 2299)

Water Body

BLM Area of Critical Environmental Concern 'Red Hills'

Federal Land Ownership

Bureau of Land Management

0 200 400 800

Feet

N

Noxious Weeds

Don Pedro Project (FERC No.2299)

Map information was compiled from the best available sources.
No Warranty is made for its accuracy or completeness.
Data Sources: Hydrography - USGS NHD; Roads - ESRI 9.3 Data (Teleatlas); Ownership, PLSS - CA BLM; FERC Boundary, Reservoir Bathy, Recreation & Project Facilities - MID/TID.
Data is CA SPCS, zone III, ft. Contour interval is 50 ft (NAVD 88).

©2012 Modesto Irrigation District, Turlock Irrigation District

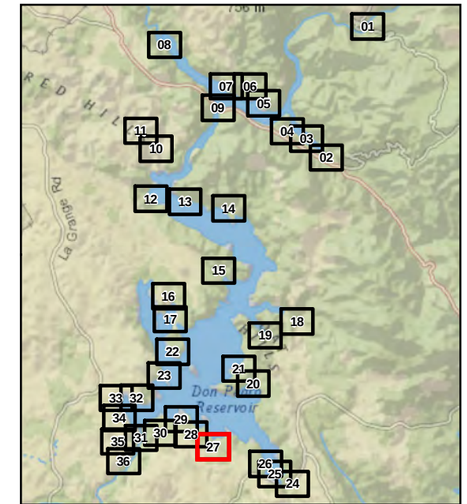

Page 27 of 36

AEGTRI	Barbed goat grass	*Aegilops triuncialis*
AILALT	Tree of heaven	*Ailanthus altissima*
ARUDON	Giant reed	*Arundo donax*
CARCRE	Distaff thistle	*Carthamnus cre*
CENSOL	Yellow starthistle	*Centaurea solstitialis*
CYNDAC	Bermudagrass	*Cynodon dactylon*
ELYCAP	Medusahead	*Elymus capit-medusae*
HYPPER	Klamathweed	*Hypericum perforatum*
SALTRA	Russian thistle	*Salsola tragus*
TAMSPP	Tamarix	*Tamarix* ssp.
TRITER	Puncturevine	*Tribulus terrestris*

Botanical Study Area

FERC Project Boundary (No. 2299)

Water Body

BLM Area of Critical Environmental Concern 'Red Hills'

Federal Land Ownership

Bureau of Land Management

0 200 400 800
Feet

N

Noxious Weeds

Don Pedro Project (FERC No.2299)

Map information was compiled from the best available sources.
No Warranty is made for its accuracy or completeness.
Data Sources: Hydrography - USGS NHD; Roads - ESRI 9.3 Data (Teleatlas); Ownership, PLSS - CA BLM; FERC Boundary, Reservoir Bathy, Recreation & Project Facilities - MID/TID.
Data is CA SPCS, zone III, ft. Contour interval is 50 ft (NAVD 88).

©2012 Modesto Irrigation District, Turlock Irrigation District

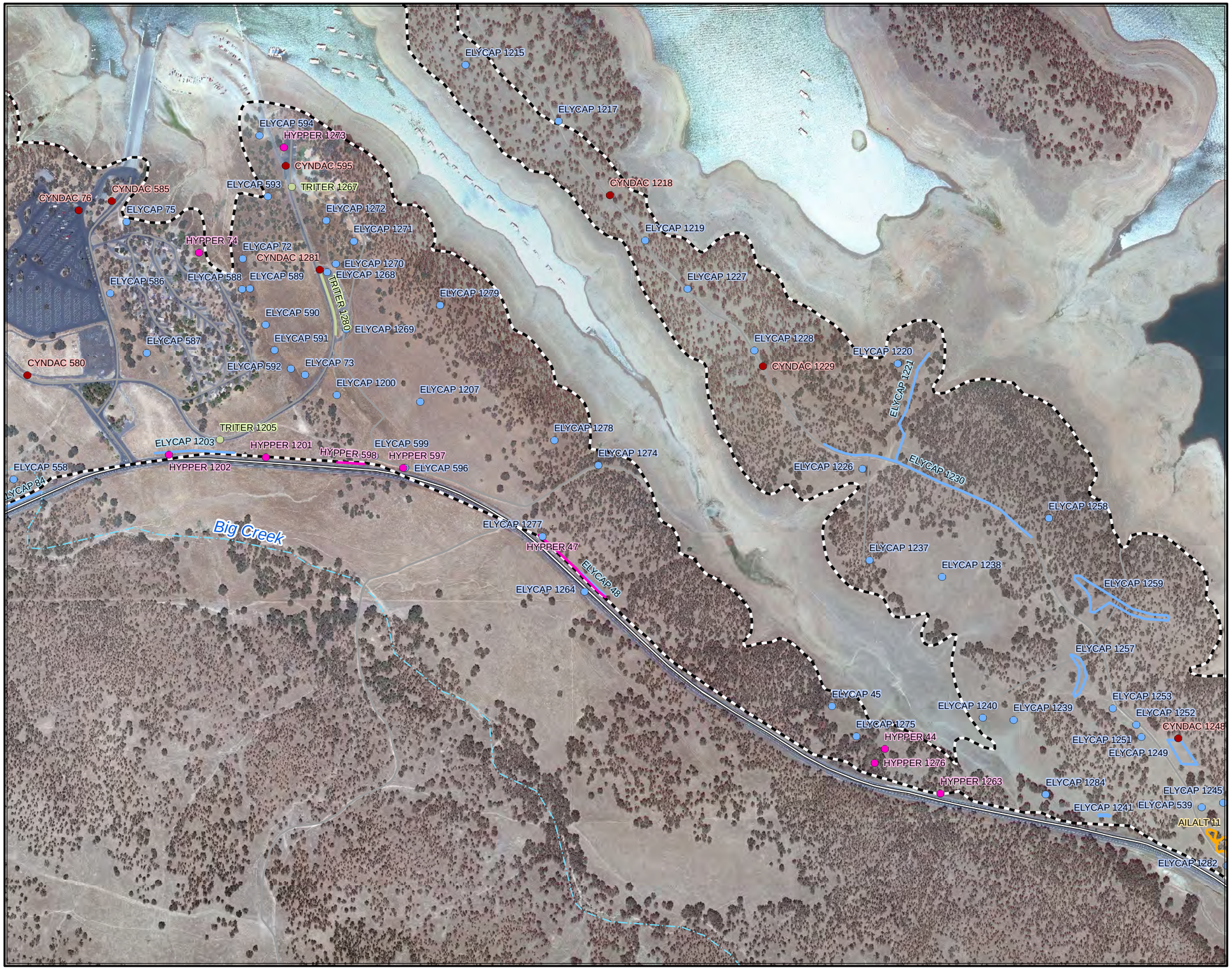

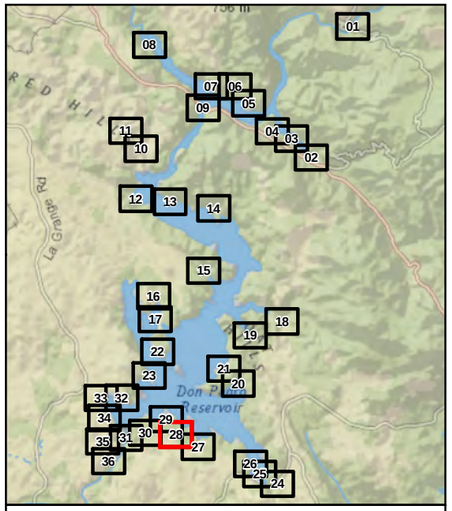

Page 28 of 36

AEGTRI		Barbed goat grass *Aegilops triuncialis*
AILALT		Tree of heaven *Ailanthus altissima*
ARUDON		Giant reed *Arundo donax*
CARCRE		Distaff thistle *Carthamnus cre*
CENSOL		Yellow starthistle *Centaurea solstitialis*
CYNDAC		Bermudagrass *Cynodon dactylon*
ELYCAP		Medusahead *Elymus capit-medusae*
HYPPER		Klamathweed *Hypericum perforatum*
SALTRA		Russian thistle *Salsola tragus*
TAMSPP		Tamarix *Tamarix* ssp.
TRITER		Puncturevine *Tribulus terrestris*

Botanical Study Area

FERC Project Boundary (No. 2299)

Water Body

BLM Area of Critical Environmental Concern 'Red Hills'

Federal Land Ownership

Bureau of Land Management

0 200 400 800
Feet

N

Noxious Weeds

Don Pedro Project (FERC No.2299)

Map information was compiled from the best available sources.
No Warranty is made for its accuracy or completeness.
Data Sources: Hydrography - USGS NHD; Roads - ESRI 9.3 Data (Teleatlas); Ownership, PLSS - CA BLM; FERC Boundary, Reservoir Bathy, Recreation & Project Facilities - MID/TID.
Data is CA SPCS, zone III, ft. Contour interval is 50 ft (NAVD 88).

©2012 Modesto Irrigation District, Turlock Irrigation District

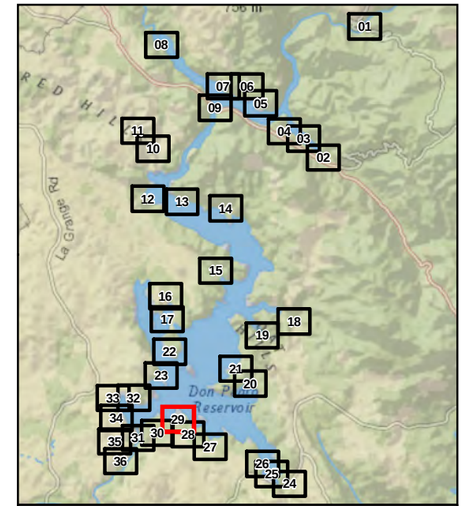

AEGTRI		Barbed goat grass *Aegilops triuncialis*
AILALT		Tree of heaven *Ailanthus altissima*
ARUDON		Giant reed *Arundo donax*
CARCRE		Distaff thistle *Carthamnus cre*
CENSOL		Yellow starthistle *Centaurea solstitialis*
CYNDAC		Bermudagrass *Cynodon dactylon*
ELYCAP		Medusahead *Elymus capit-medusae*
HYPPER		Klamathweed *Hypericum perforatum*
SALTRA		Russian thistle *Salsola tragus*
TAMSPP		Tamarix *Tamarix* ssp.
TRITER		Puncturevine *Tribulus terrestris*

Botanical Study Area

FERC Project Boundary (No. 2299)

Water Body

BLM Area of Critical Environmental Concern 'Red Hills'

Federal Land Ownership

Bureau of Land Management

0 200 400 800
Feet

N

Noxious Weeds

Don Pedro Project (FERC No.2299)

Map information was compiled from the best available sources.
No Warranty is made for its accuracy or completeness.
Data Sources: Hydrography - USGS NHD; Roads - ESRI 9.3 Data (Teleatlas); Ownership, PLSS - CA BLM; FERC Boundary, Reservoir Bathy, Recreation & Project Facilities - MID/TID.
Data is CA SPCS, zone III, ft. Contour interval is 50 ft (NAVD 88).

©2012 Modesto Irrigation District, Turlock Irrigation District

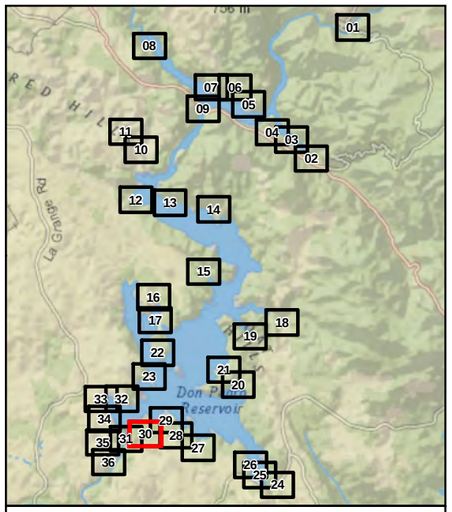

Page 30 of 36

AEGTRI		Barbed goat grass *Aegilops triuncialis*
AILALT		Tree of heaven *Ailanthus altissima*
ARUDON		Giant reed *Arundo donax*
CARCRE		Distaff thistle *Carthamnus cre*
CENSOL		Yellow starthistle *Centaurea solstitialis*
CYNDAC		Bermudagrass *Cynodon dactylon*
ELYCAP		Medusahead *Elymus capit-medusae*
HYPPER		Klamathweed *Hypericum perforatum*
SALTRA		Russian thistle *Salsola tragus*
TAMSPP		Tamarix *Tamarix* ssp.
TRITER		Puncturevine *Tribulus terrestris*

Botanical Study Area

FERC Project Boundary (No. 2299)

Water Body

BLM Area of Critical Environmental Concern 'Red Hills'

Federal Land Ownership

Bureau of Land Management

0 200 400 800

Feet

N

Noxious Weeds

Don Pedro Project (FERC No.2299)

Map information was compiled from the best available sources.
No Warranty is made for its accuracy or completeness.
Data Sources: Hydrography - USGS NHD; Roads - ESRI 9.3 Data (Teleatlas); Ownership, PLSS - CA BLM; FERC Boundary, Reservoir Bathy, Recreation & Project Facilities - MID/TID.
Data is CA SPCS, zone III, ft. Contour interval is 50 ft (NAVD 88).

©2012 Modesto Irrigation District, Turlock Irrigation District

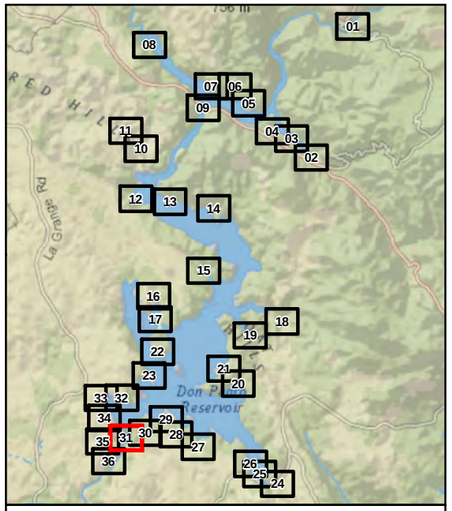

AEGTRI		Barbed goat grass *Aegilops triuncialis*
AILALT		Tree of heaven *Ailanthus altissima*
ARUDON		Giant reed *Arundo donax*
CARCRE		Distaff thistle *Carthamnus cre*
CENSOL		Yellow starthistle *Centaurea solstitialis*
CYNDAC		Bermudagrass *Cynodon dactylon*
ELYCAP		Medusahead *Elymus capit-medusae*
HYPPER		Klamathweed *Hypericum perforatum*
SALTRA		Russian thistle *Salsola tragus*
TAMSPP		Tamarix *Tamarix* ssp.
TRITER		Puncturevine *Tribulus terrestris*

Botanical Study Area

FERC Project Boundary (No. 2299)

Water Body

BLM Area of Critical Environmental Concern 'Red Hills'

Federal Land Ownership

Bureau of Land Management

0 200 400 800
Feet

N

Noxious Weeds

Don Pedro Project (FERC No.2299)

Map information was compiled from the best available sources.
No Warranty is made for its accuracy or completeness.
Data Sources: Hydrography - USGS NHD; Roads - ESRI 9.3 Data (Teleatlas); Ownership, PLSS - CA BLM; FERC Boundary, Reservoir Bathy, Recreation & Project Facilities - MID/TID.
Data is CA SPCS, zone III, ft. Contour interval is 50 ft (NAVD 88).

©2012 Modesto Irrigation District, Turlock Irrigation District

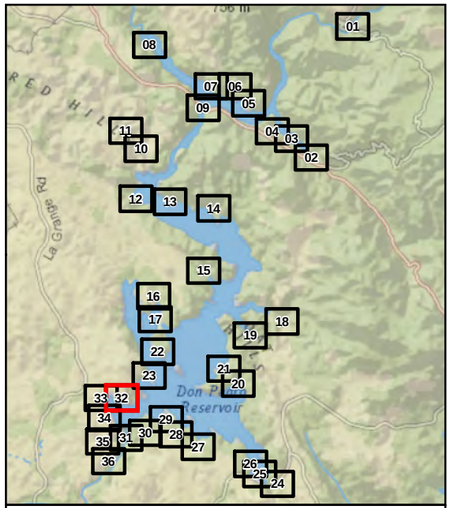

Page 32 of 36

AEGTRI	Barbed goat grass	*Aegilops triuncialis*
AILALT	Tree of heaven	*Ailanthus altissima*
ARUDON	Giant reed	*Arundo donax*
CARCRE	Distaff thistle	*Carthamnus cre*
CENSOL	Yellow starthistle	*Centaurea solstitialis*
CYNDAC	Bermudagrass	*Cynodon dactylon*
ELYCAP	Medusahead	*Elymus capit-medusae*
HYPPER	Klamathweed	*Hypericum perforatum*
SALTRA	Russian thistle	*Salsola tragus*
TAMSPP	Tamarix	*Tamarix* ssp.
TRITER	Puncturevine	*Tribulus terrestris*

Botanical Study Area

FERC Project Boundary (No. 2299)

Water Body

BLM Area of Critical Environmental Concern 'Red Hills'

Federal Land Ownership

Bureau of Land Management

0 200 400 800
Feet

N

Noxious Weeds

Don Pedro Project (FERC No.2299)

Map information was compiled from the best available sources.
No Warranty is made for its accuracy or completeness.
Data Sources: Hydrography - USGS NHD; Roads - ESRI 9.3 Data (Teleatlas); Ownership, PLSS - CA BLM; FERC Boundary, Reservoir Bathy, Recreation & Project Facilities - MID/TID.
Data is CA SPCS, zone III, ft. Contour interval is 50 ft (NAVD 88).

©2012 Modesto Irrigation District, Turlock Irrigation District

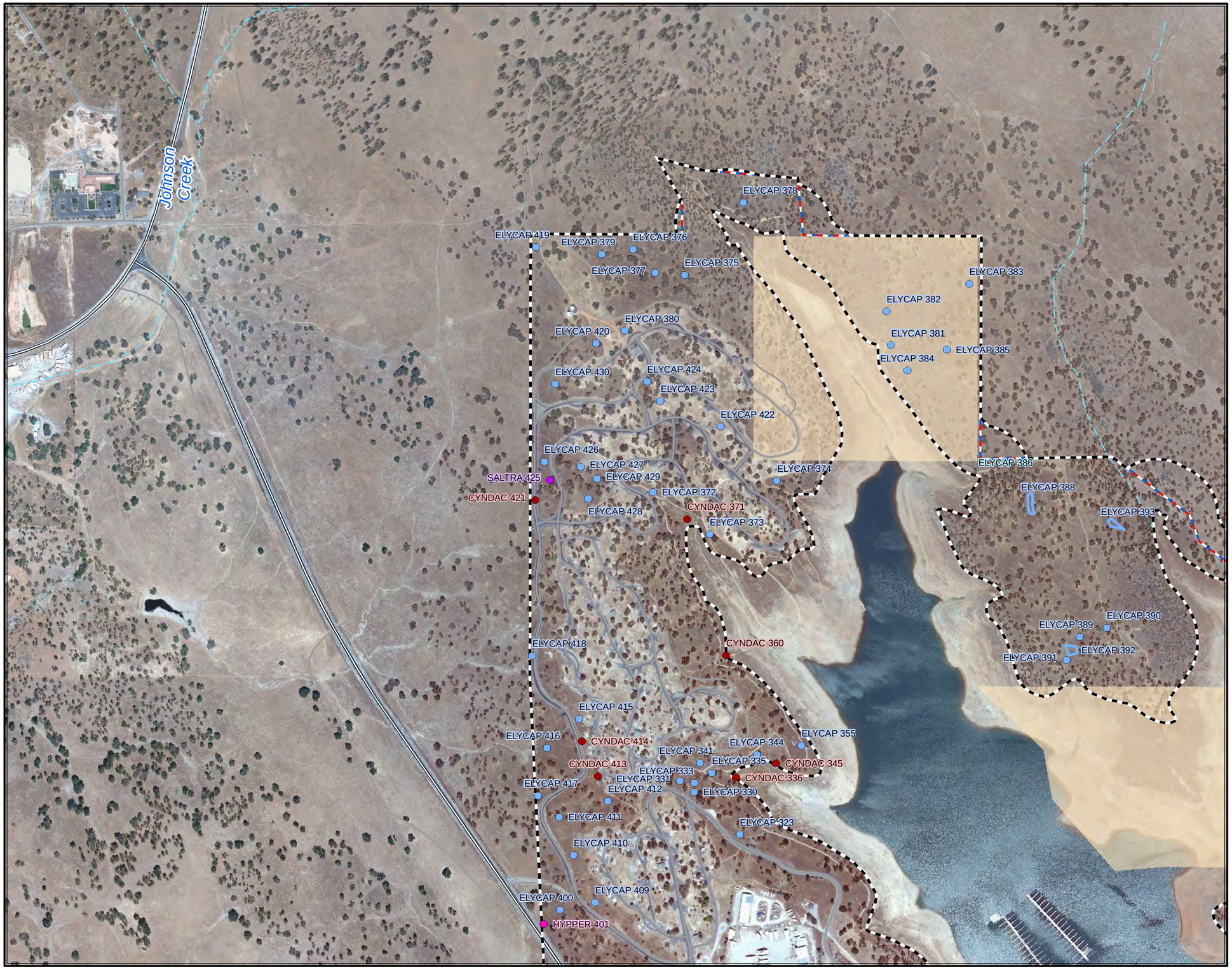

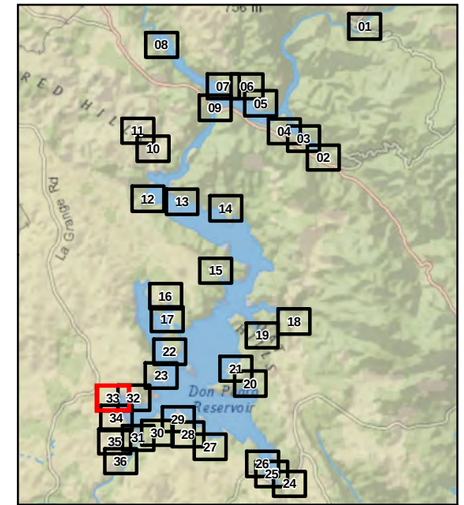

Page 33 of 36

AEGTRI		Barbed goat grass *Aegilops triuncialis*
AILALT		Tree of heaven *Ailanthus altissima*
ARUDON		Giant reed *Arundo donax*
CARCRE		Distaff thistle *Carthamnus cre*
CENSOL		Yellow starthistle *Centaurea solstitialis*
CYNDAC		Bermudagrass *Cynodon dactylon*
ELYCAP		Medusahead *Elymus capit-medusae*
HYPPER		Klamathweed *Hypericum perforatum*
SALTRA		Russian thistle *Salsola tragus*
TAMSPP		Tamarix *Tamarix* ssp.
TRITER		Puncturevine *Tribulus terrestris*

Botanical Study Area

FERC Project Boundary (No. 2299)

Water Body

BLM Area of Critical Environmental Concern 'Red Hills'

Federal Land Ownership

Bureau of Land Management

0 200 400 800

Feet

N

Noxious Weeds

Don Pedro Project (FERC No.2299)

Map information was compiled from the best available sources.
No Warranty is made for its accuracy or completeness.
Data Sources: Hydrography - USGS NHD; Roads - ESRI 9.3 Data (Teleatlas); Ownership, PLSS - CA BLM; FERC Boundary, Reservoir Bathy, Recreation & Project Facilities - MID/TID.
Data is CA SPCS, zone III, ft. Contour interval is 50 ft (NAVD 88).

©2012 Modesto Irrigation District, Turlock Irrigation District

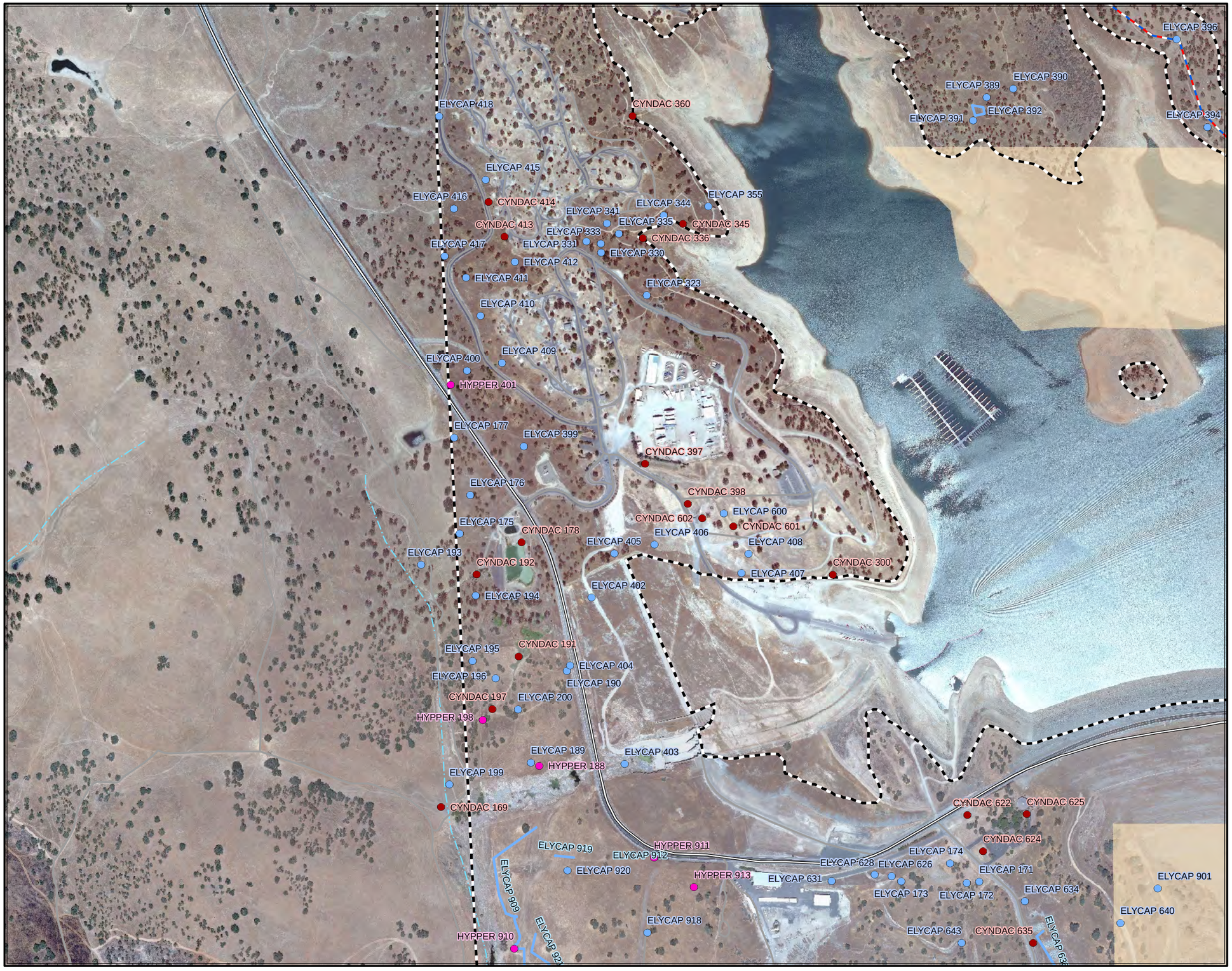

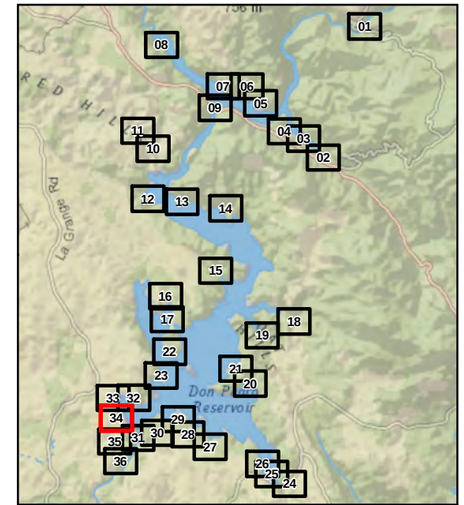

Page 34 of 36

AEGTRI		Barbed goat grass *Aegilops triuncialis*
AILALT		Tree of heaven *Ailanthus altissima*
ARUDON		Giant reed *Arundo donax*
CARCRE		Distaff thistle *Carthamnus cre*
CENSOL		Yellow starthistle *Centaurea solstitialis*
CYNDAC		Bermudagrass *Cynodon dactylon*
ELYCAP		Medusahead *Elymus capit-medusae*
HYPPER		Klamathweed *Hypericum perforatum*
SALTRA		Russian thistle *Salsola tragus*
TAMSPP		Tamarix *Tamarix* ssp.
TRITER		Puncturevine *Tribulus terrestris*

Botanical Study Area

FERC Project Boundary (No. 2299)

Water Body

BLM Area of Critical Environmental Concern 'Red Hills'

Federal Land Ownership

Bureau of Land Management

0 200 400 800
Feet

N

Noxious Weeds

Don Pedro Project (FERC No.2299)

Map information was compiled from the best available sources.
No Warranty is made for its accuracy or completeness.
Data Sources: Hydrography - USGS NHD; Roads - ESRI 9.3 Data (Teleatlas); Ownership, PLSS - CA BLM; FERC Boundary, Reservoir Bathy, Recreation & Project Facilities - MID/TID.
Data is CA SPCS, zone III, ft. Contour interval is 50 ft (NAVD 88).

©2012 Modesto Irrigation District, Turlock Irrigation District

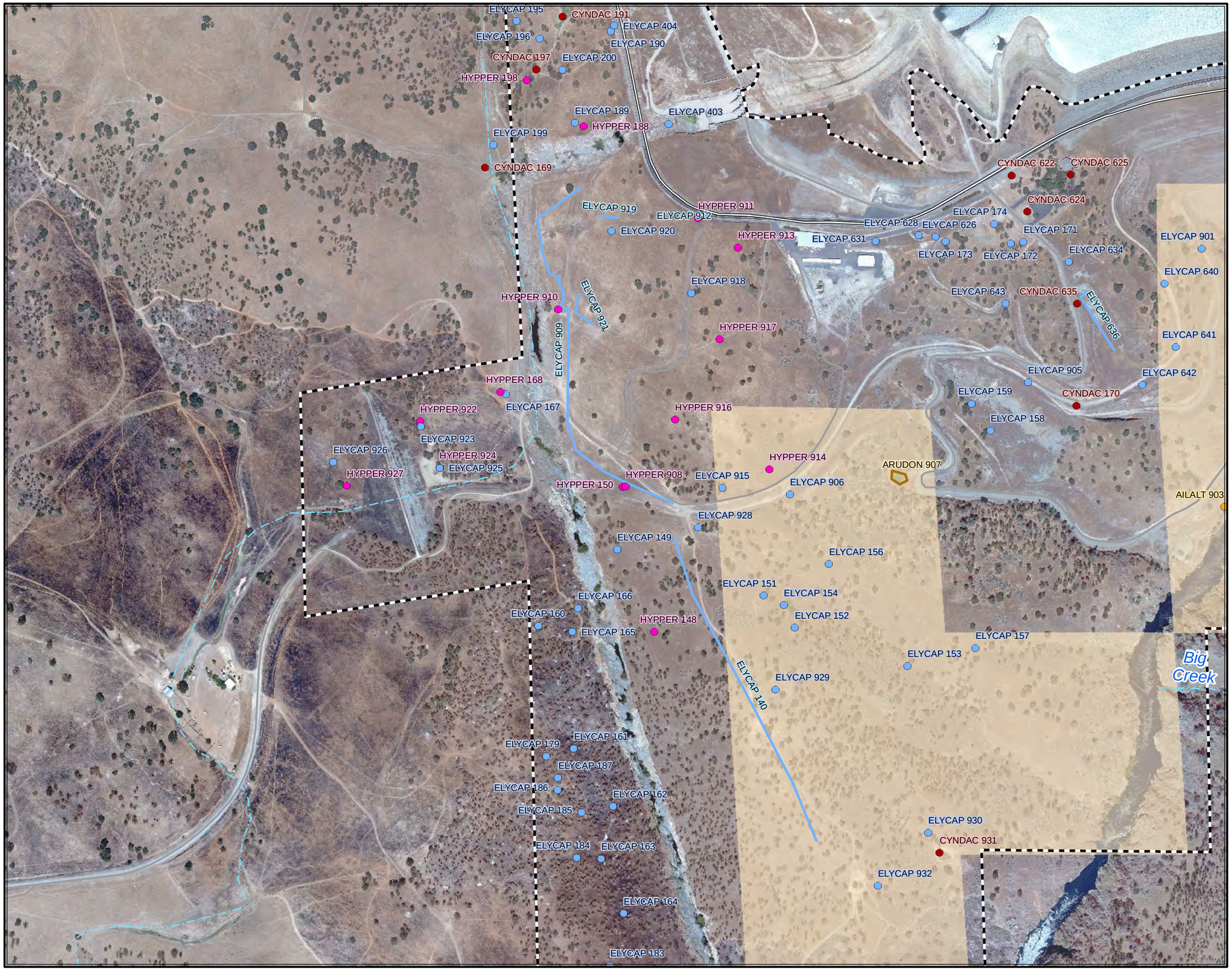

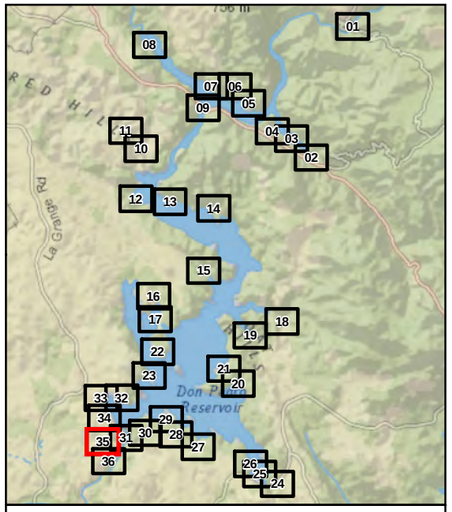

Page 35 of 36

AEGTRI	Barbed goat grass	*Aegilops triuncialis*
AILALT	Tree of heaven	*Ailanthus altissima*
ARUDON	Giant reed	*Arundo donax*
CARCRE	Distaff thistle	*Carthamnus cre*
CENSOL	Yellow starthistle	*Centaurea solstitialis*
CYNDAC	Bermudagrass	*Cynodon dactylon*
ELYCAP	Medusahead	*Elymus capit-medusae*
HYPPER	Klamathweed	*Hypericum perforatum*
SALTRA	Russian thistle	*Salsola tragus*
TAMSPP	Tamarix	*Tamarix* ssp.
TRITER	Puncturevine	*Tribulus terrestris*

Botanical Study Area

FERC Project Boundary (No. 2299)

Water Body

BLM Area of Critical Environmental Concern 'Red Hills'

Federal Land Ownership

Bureau of Land Management

0 200 400 800

Feet

N

Noxious Weeds

Don Pedro Project (FERC No.2299)

Map information was compiled from the best available sources.
No Warranty is made for its accuracy or completeness.
Data Sources: Hydrography - USGS NHD; Roads - ESRI 9.3 Data (Teleatlas); Ownership, PLSS - CA BLM; FERC Boundary, Reservoir Bathy, Recreation & Project Facilities - MID/TID.
Data is CA SPCS, zone III, ft. Contour interval is 50 ft (NAVD 88).

©2012 Modesto Irrigation District, Turlock Irrigation District

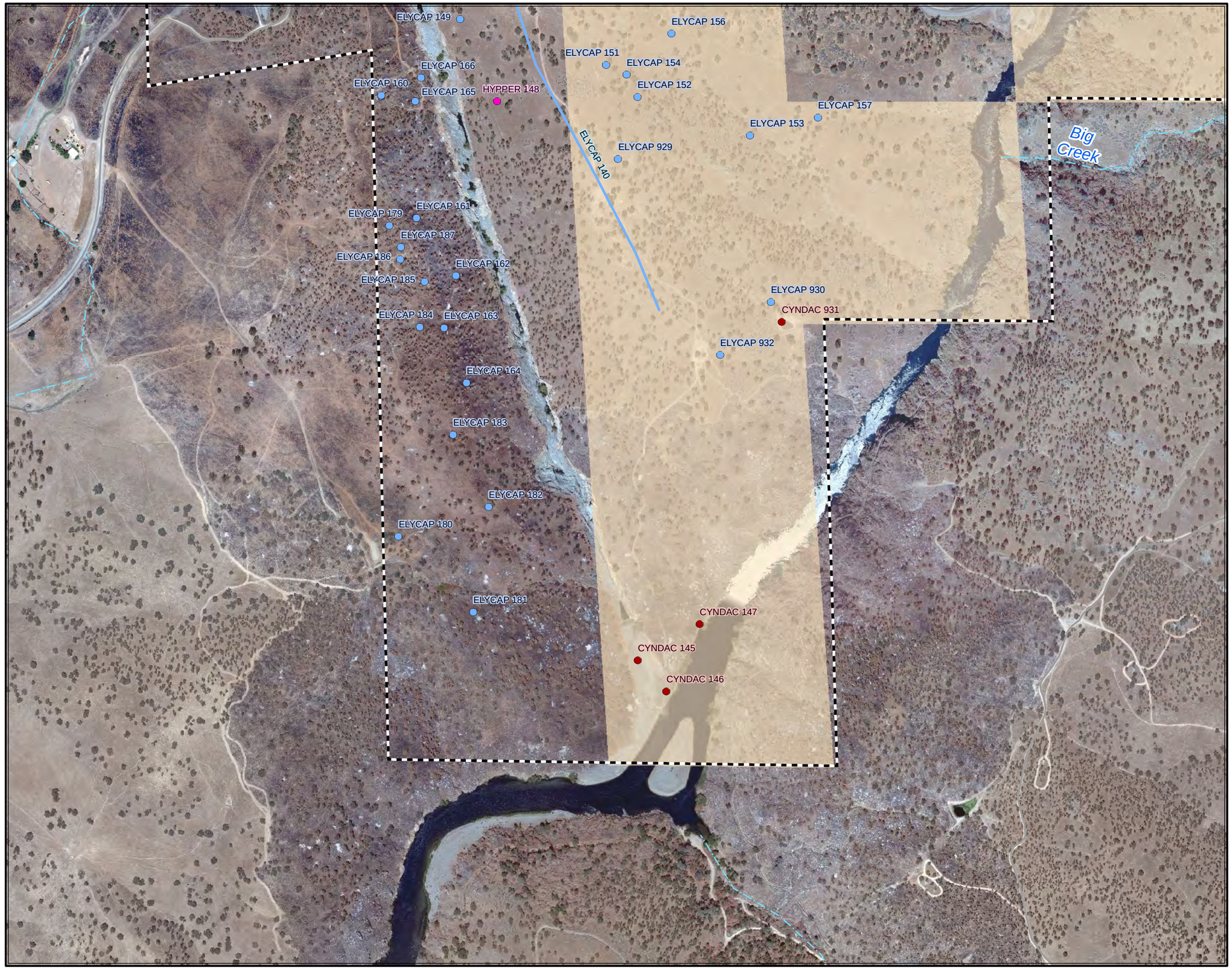

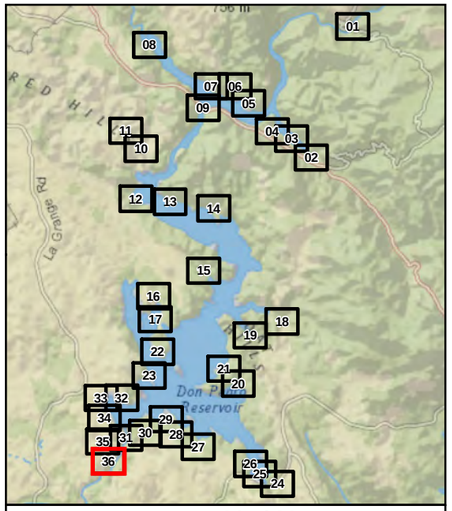

Page 36 of 36

AEGTRI	Barbed goat grass *Aegilops triuncialis*
AILALT	Tree of heaven *Ailanthus altissima*
ARUDON	Giant reed *Arundo donax*
CARCRE	Distaff thistle *Carthamnus cre*
CENSOL	Yellow starthistle *Centaurea solstitialis*
CYNDAC	Bermudagrass *Cynodon dactylon*
ELYCAP	Medusahead *Elymus capit-medusae*
HYPPER	Klamathweed *Hypericum perforatum*
SALTRA	Russian thistle *Salsola tragus*
TAMSPP	Tamarix *Tamarix* ssp.
TRITER	Puncturevine *Tribulus terrestris*

Botanical Study Area

FERC Project Boundary (No. 2299)

Water Body

BLM Area of Critical Environmental Concern 'Red Hills'

Federal Land Ownership

Bureau of Land Management

0 200 400 800
Feet

N

Noxious Weeds

Don Pedro Project (FERC No.2299)

Map information was compiled from the best available sources.
No Warranty is made for its accuracy or completeness.
Data Sources: Hydrography - USGS NHD; Roads - ESRI 9.3 Data (Teleatlas); Ownership, PLSS - CA BLM; FERC Boundary, Reservoir Bathy, Recreation & Project Facilities - MID/TID.
Data is CA SPCS, zone III, ft. Contour interval is 50 ft (NAVD 88).

©2012 Modesto Irrigation District, Turlock Irrigation District